

**EASTERN WILL COUNTY
FREIGHT MOBILITY
CORRIDOR STUDY**

Planning and Environmental
Linkages Study

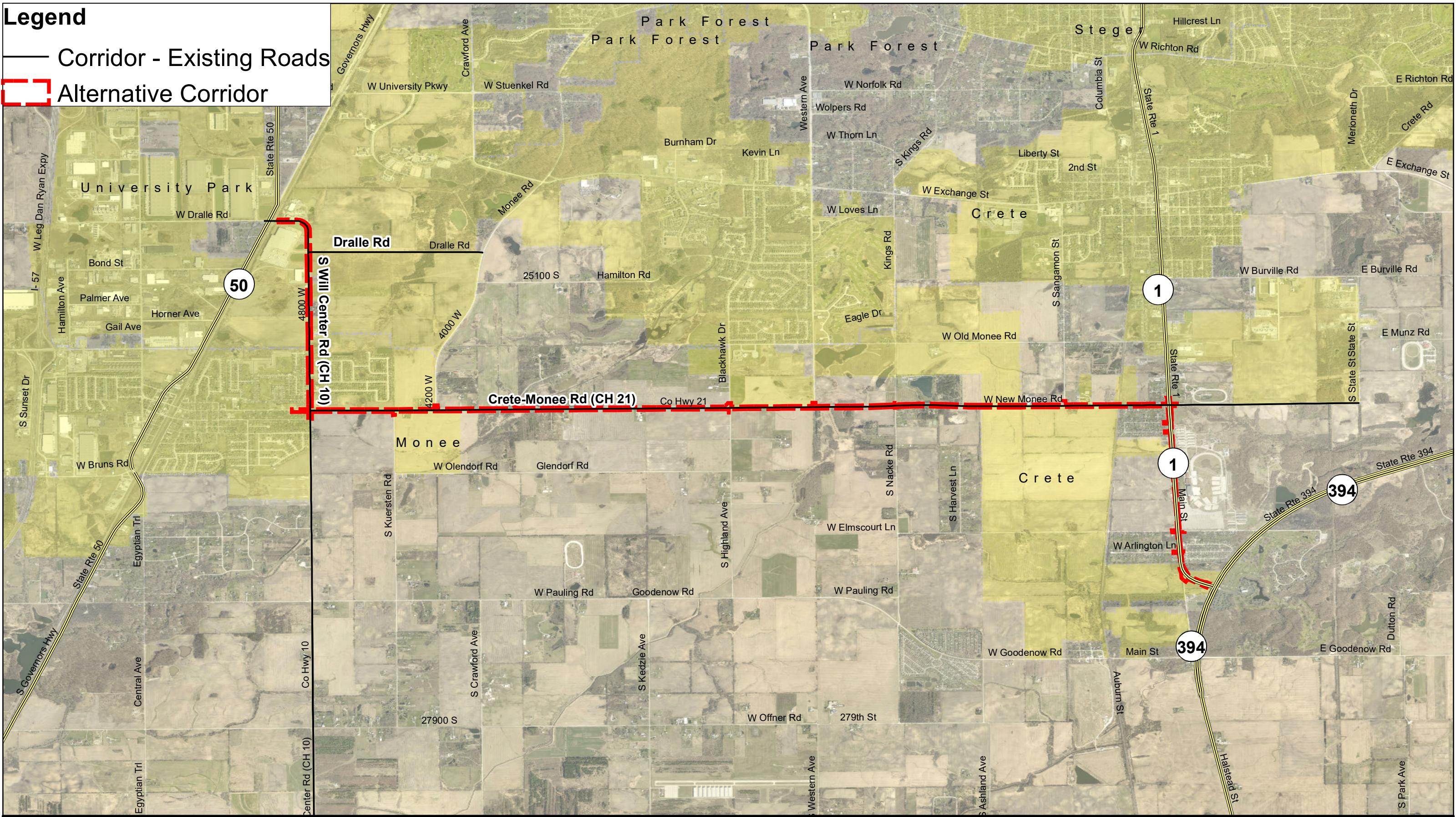
Appendix C

Alternatives

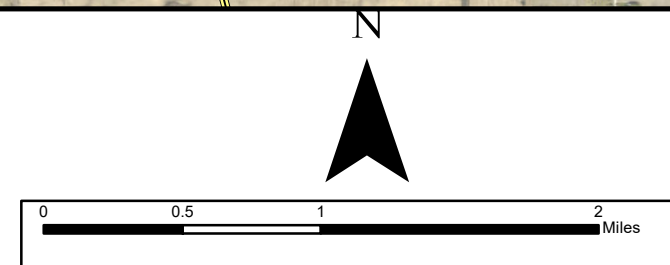


Legend

- Corridor - Existing Roads
- Alternative Corridor

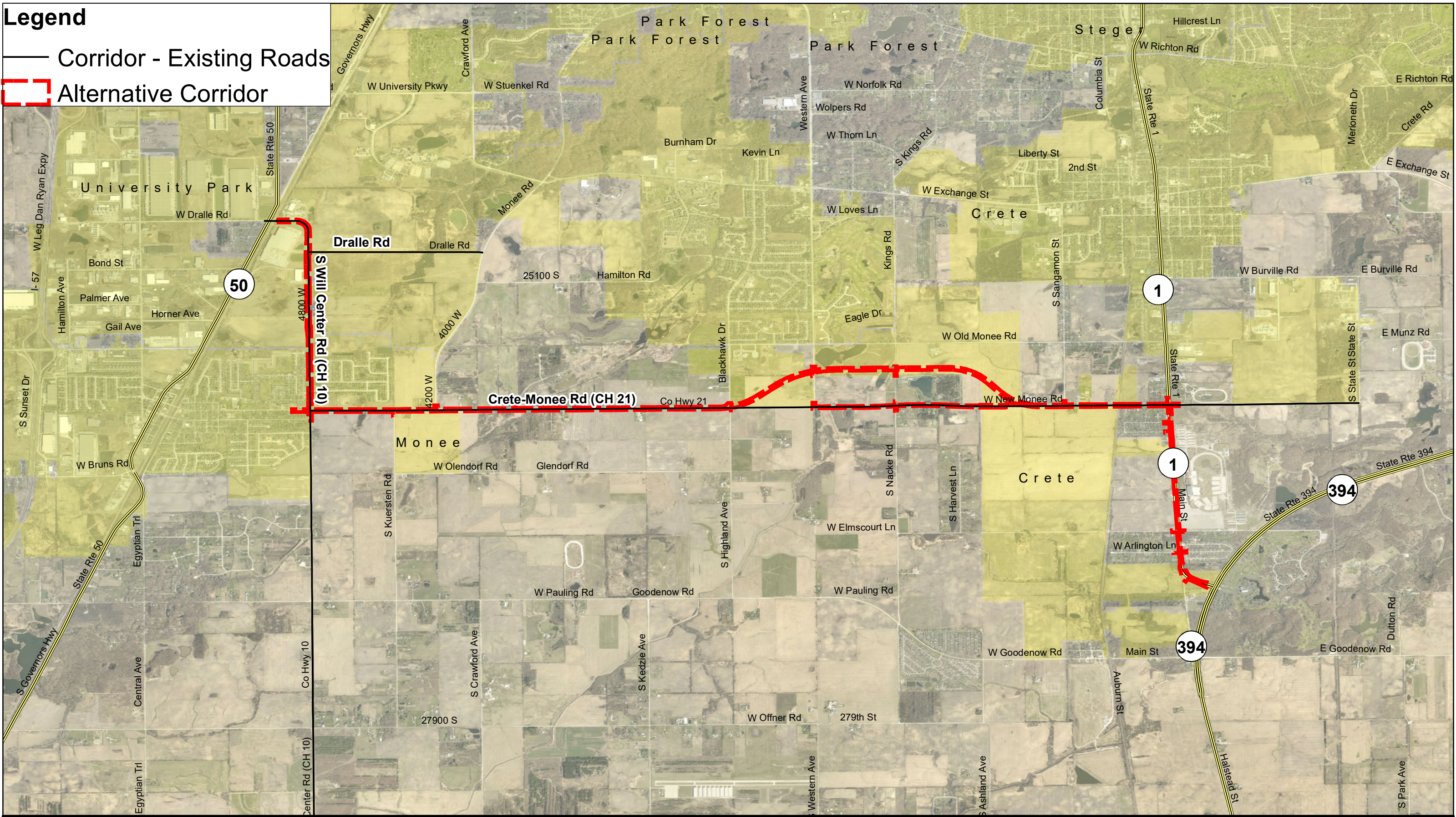


Alternative 1

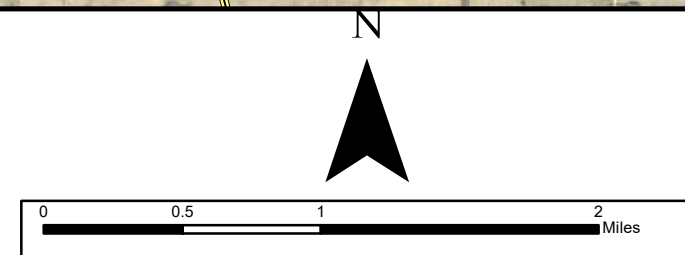


Legend

- Corridor - Existing Roads
- Alternative Corridor

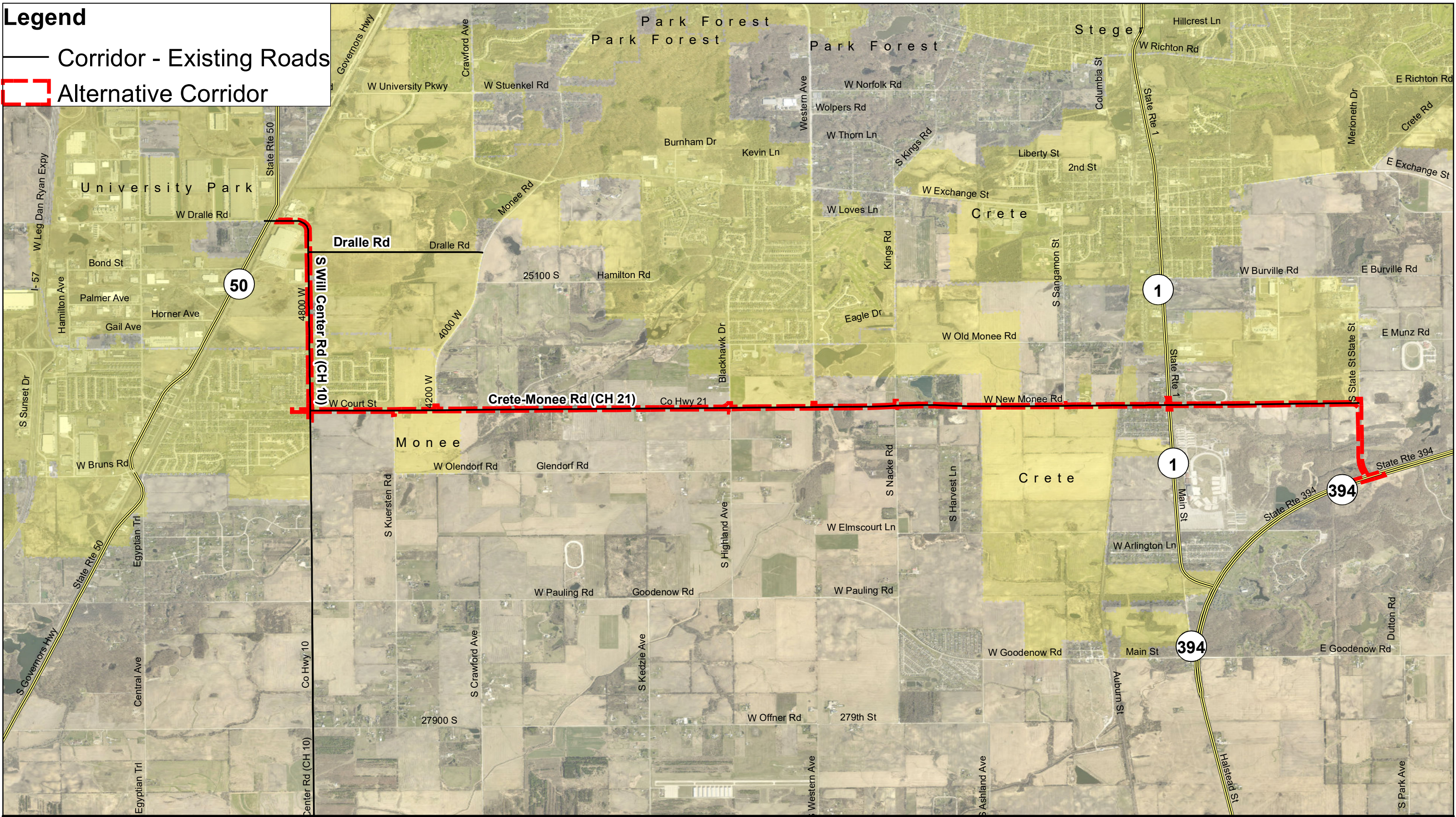


Alternative 1A

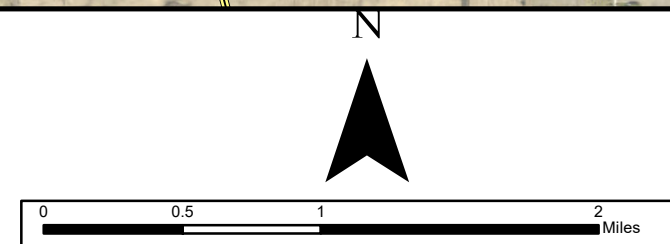


Legend

- Corridor - Existing Roads
- Alternative Corridor

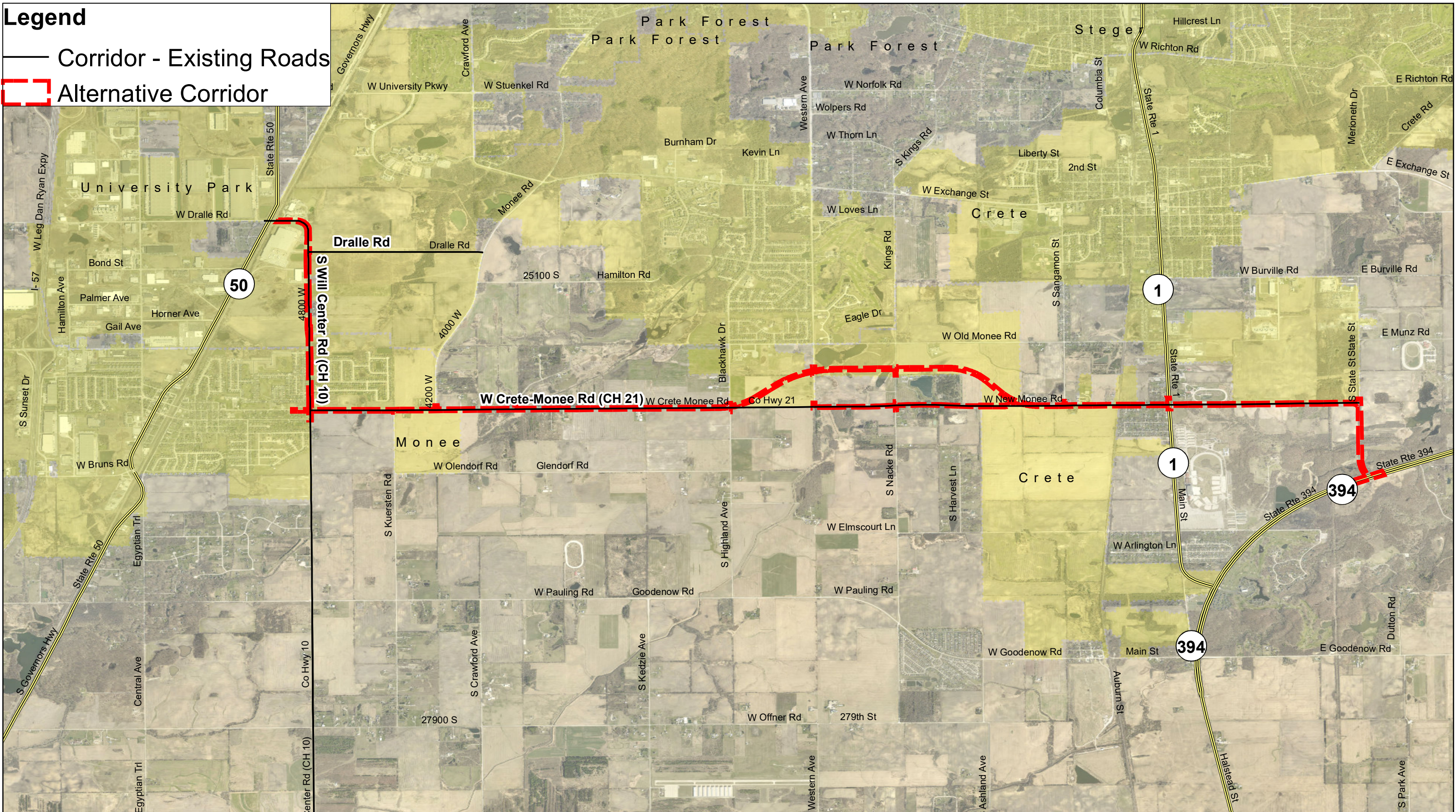


Alternative 2

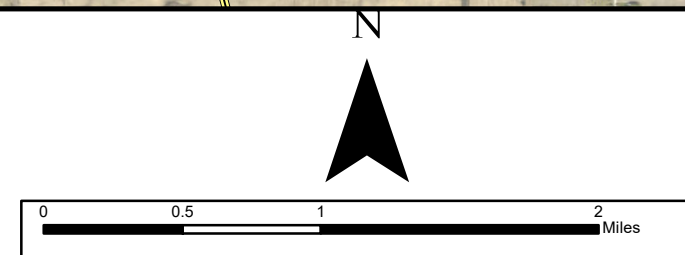


Legend

- Corridor - Existing Roads
- ▬ Alternative Corridor


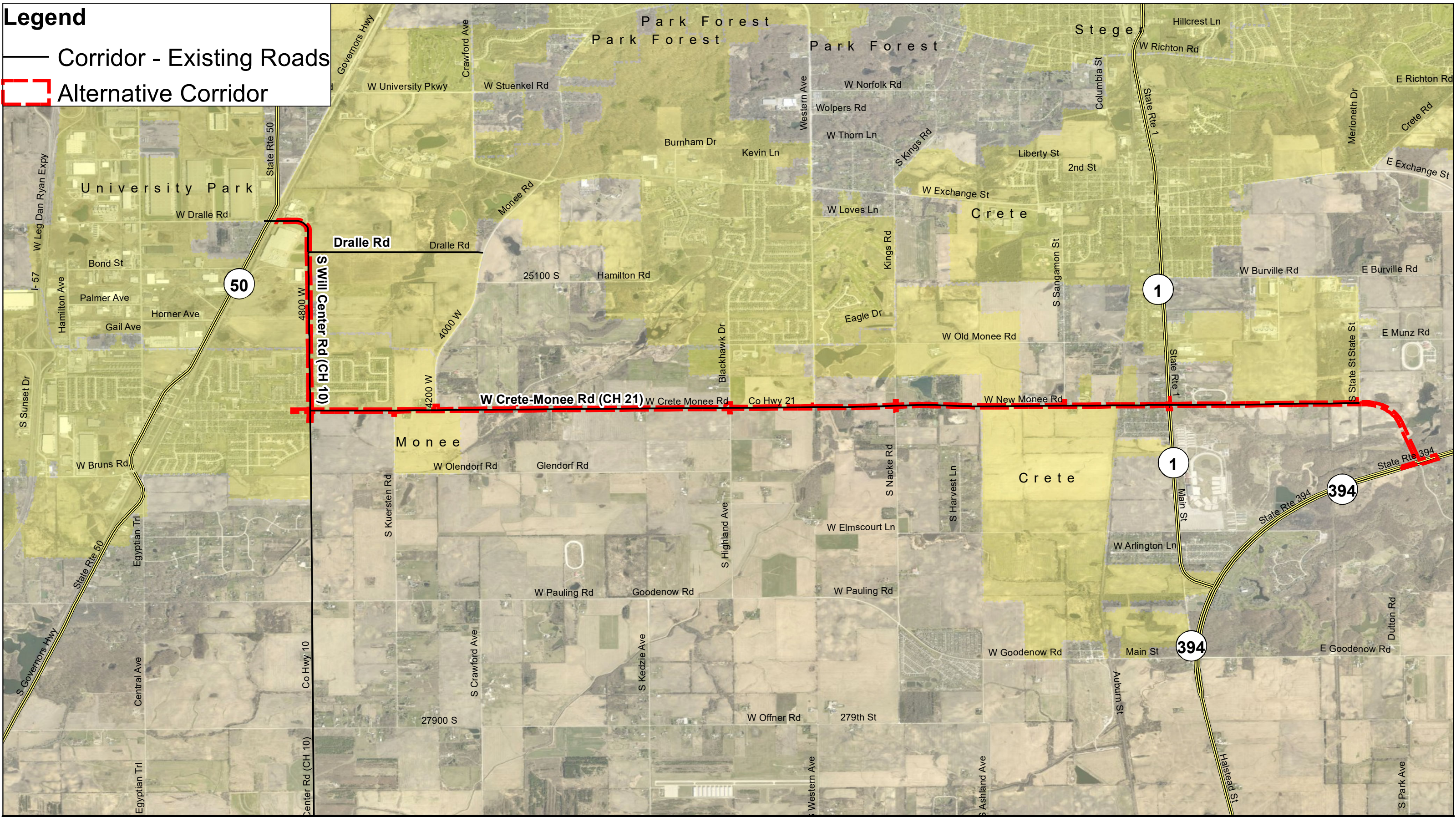


Alternative 2A



Legend

- Corridor - Existing Roads
- Alternative Corridor

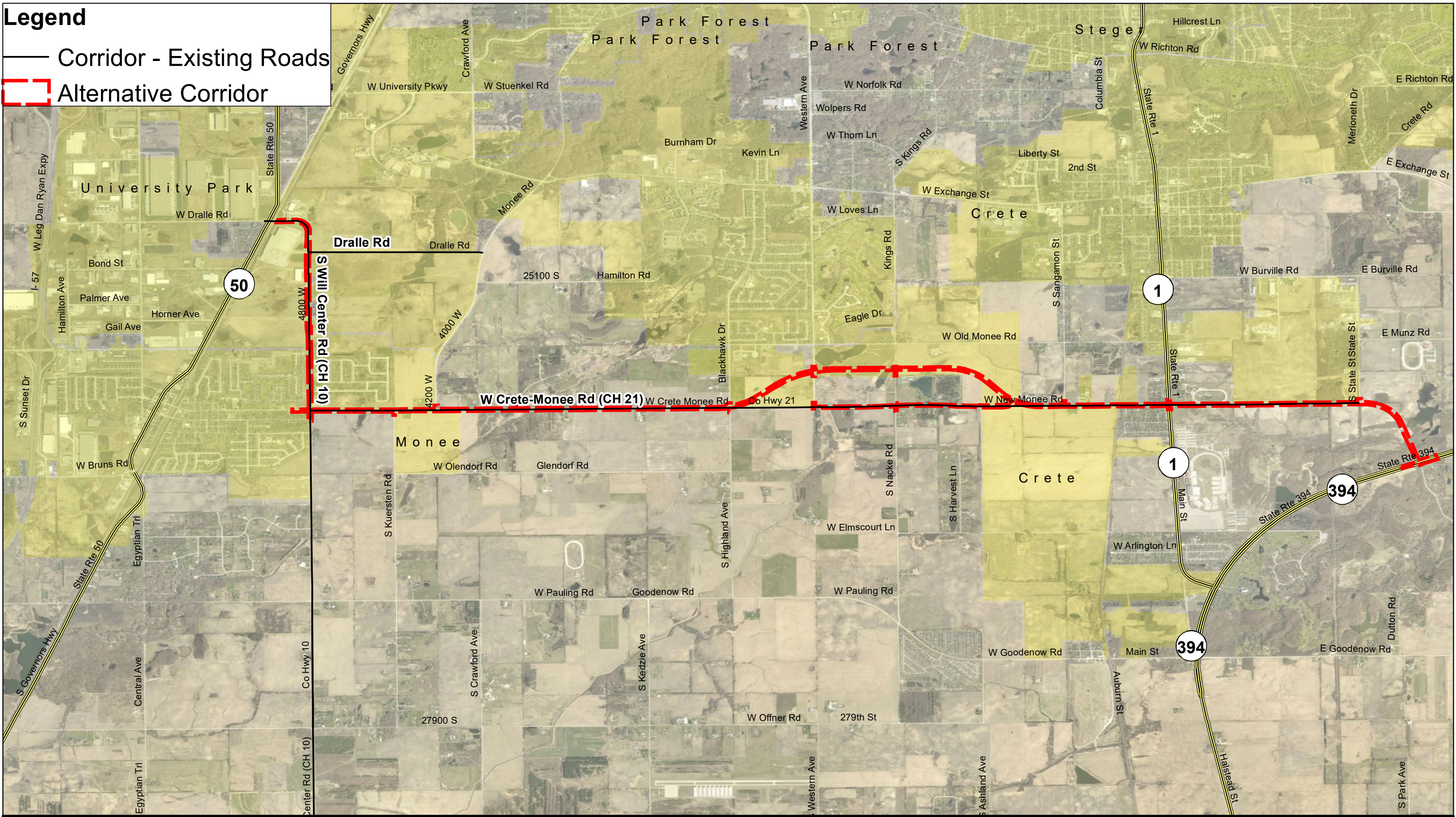


Alternative 2B


0 0.5 1 2 Miles

Legend

- Corridor - Existing Roads
- Alternative Corridor

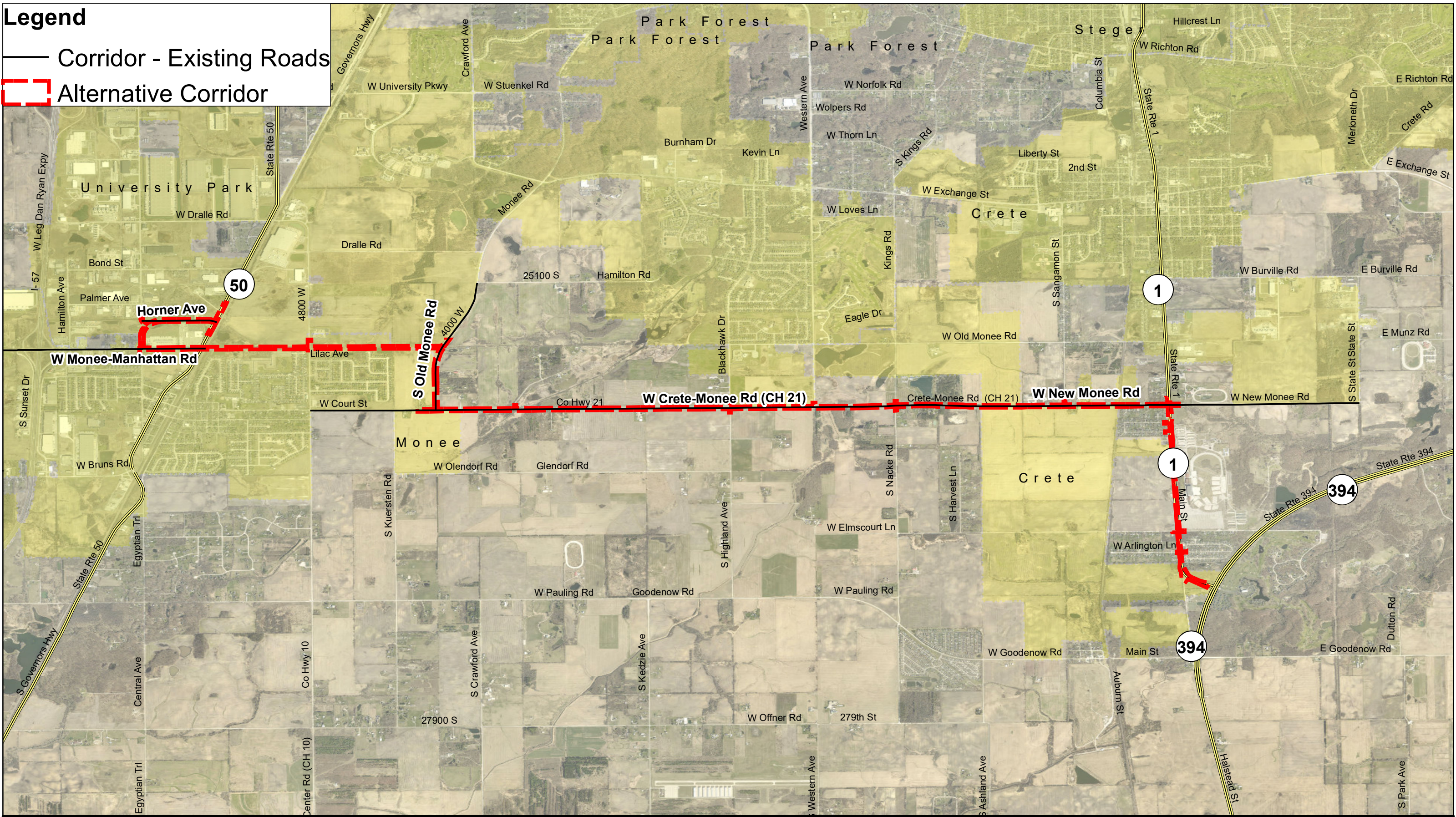


Alternative 2C

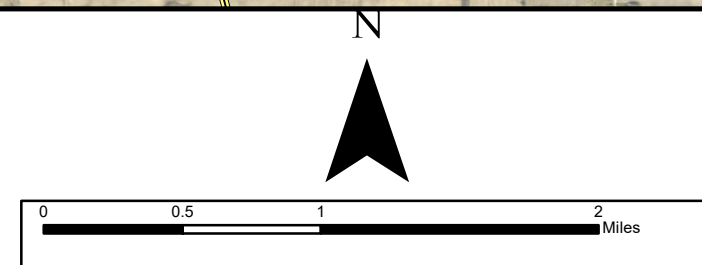


Legend

- Corridor - Existing Roads
- Alternative Corridor

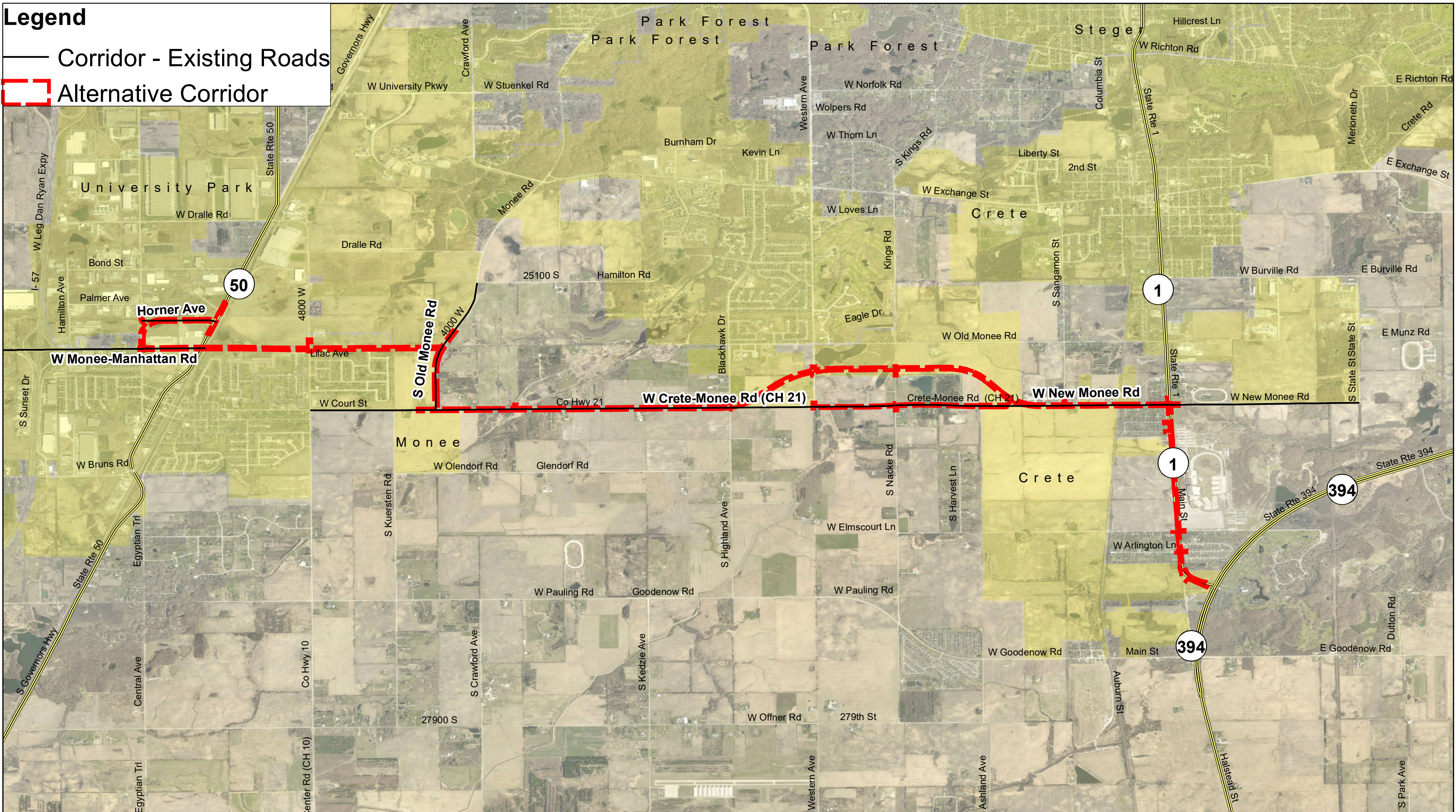


Alternative 3

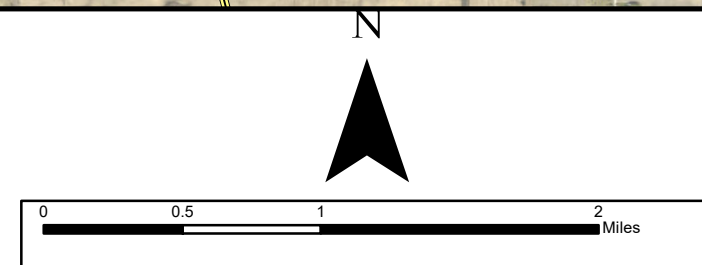


Legend

- Corridor - Existing Roads
- ▬ Alternative Corridor

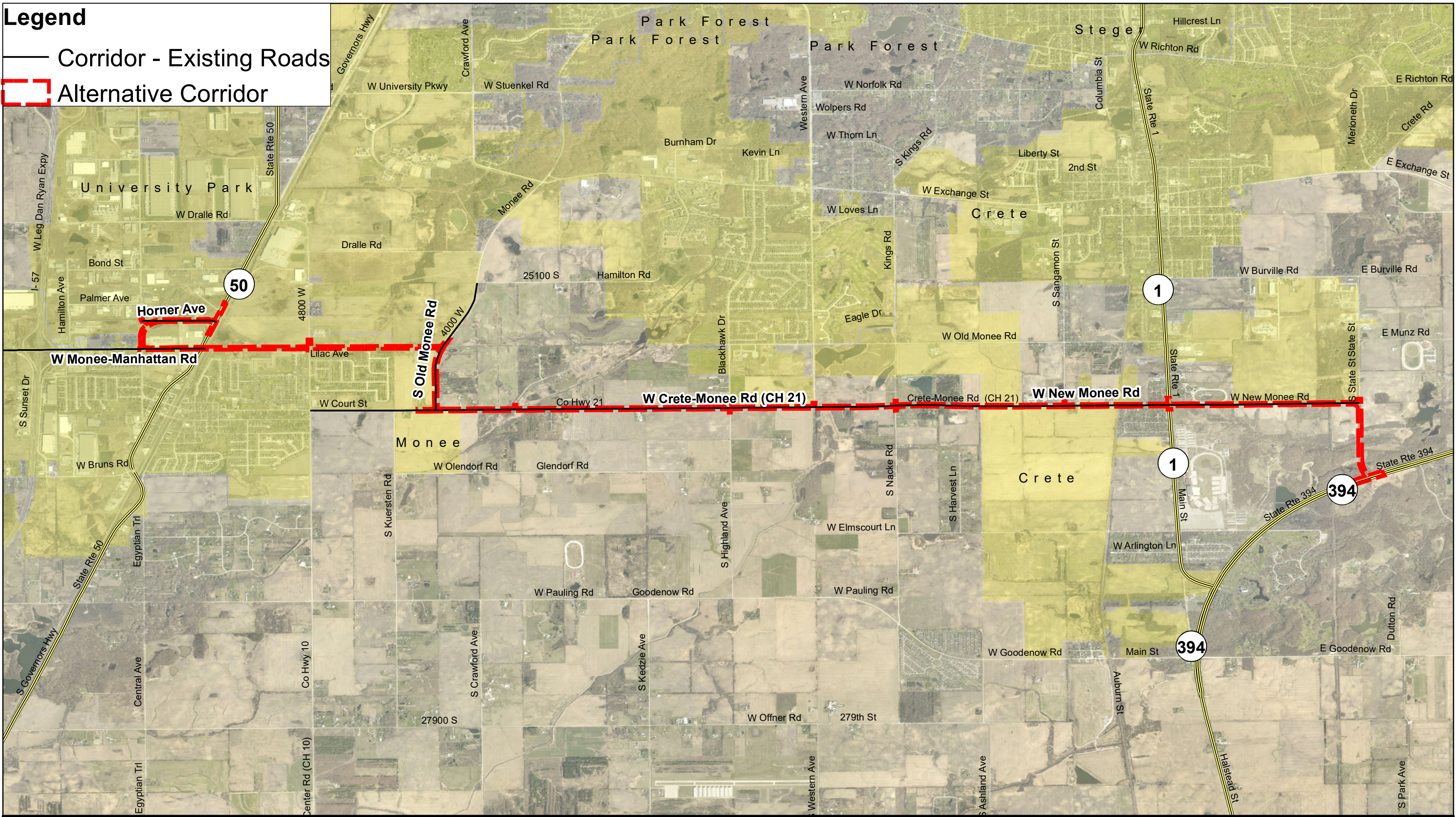


Alternative 3A

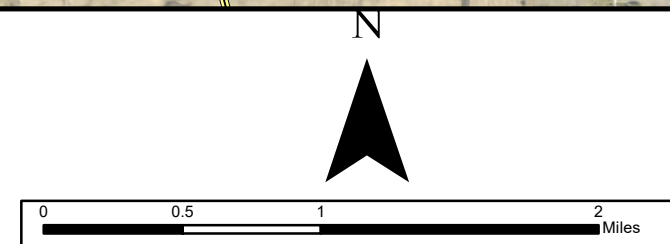


Legend

- Corridor - Existing Roads
- ▬ Alternative Corridor

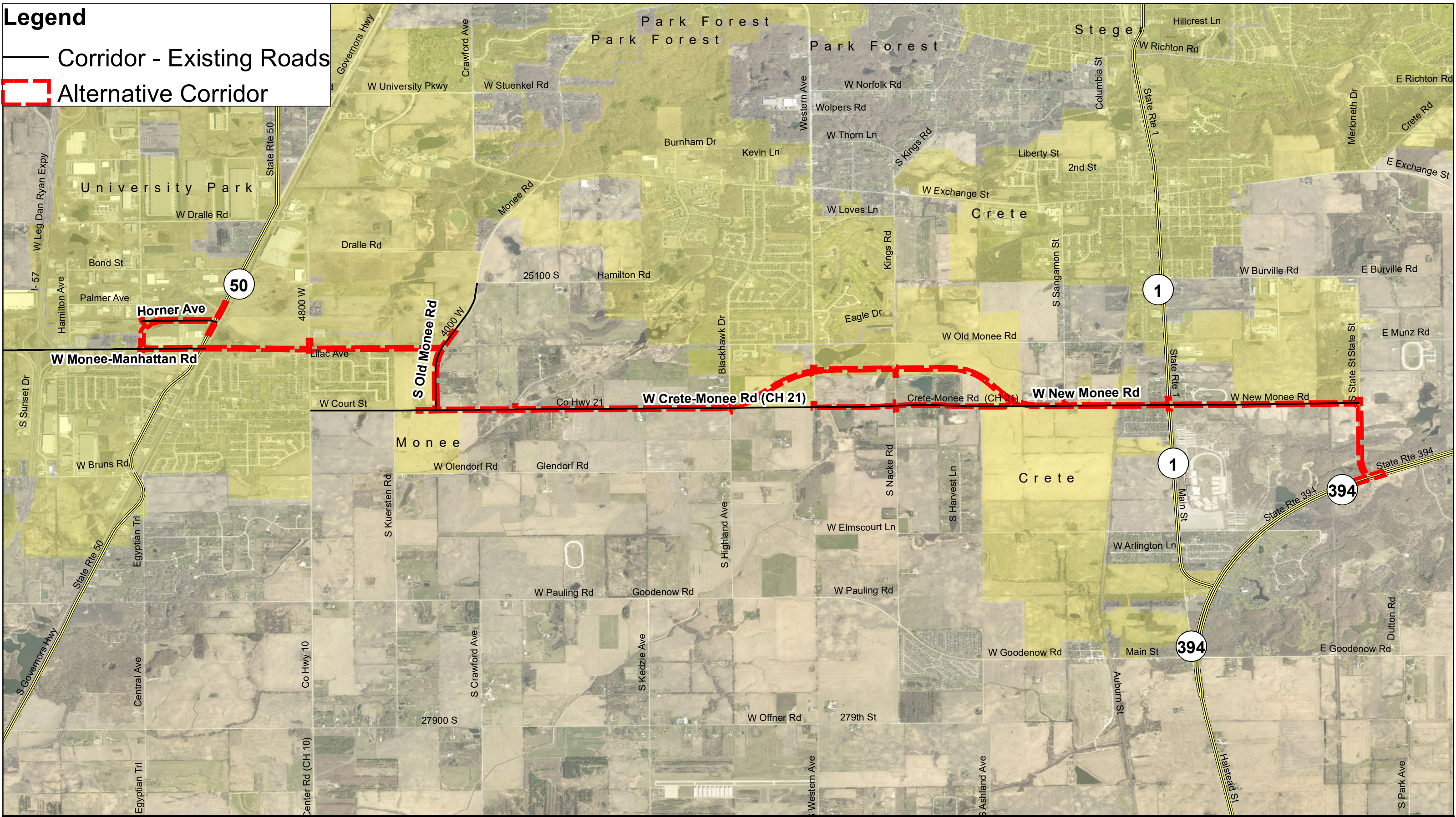


Alternative 4

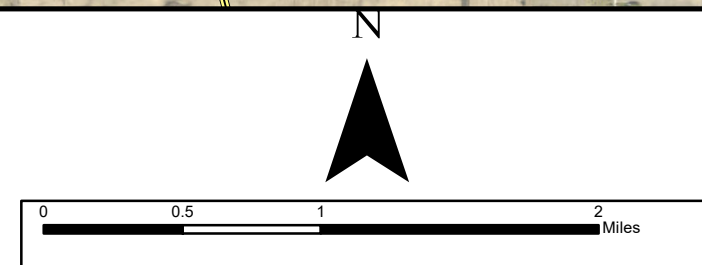


Legend

- Corridor - Existing Roads
- ▬ Alternative Corridor


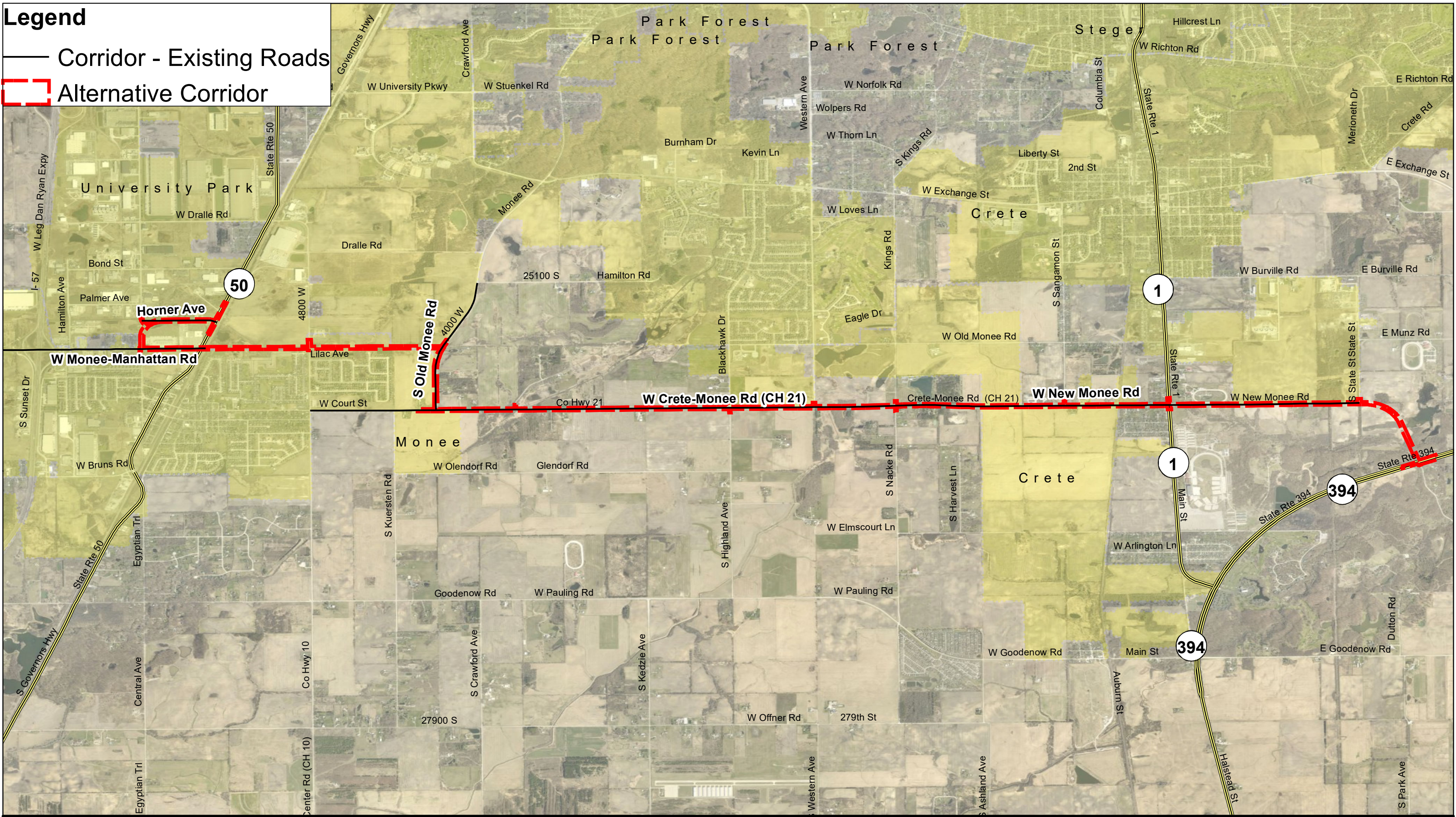


Alternative 4A



Legend

- Corridor - Existing Roads
- Alternative Corridor

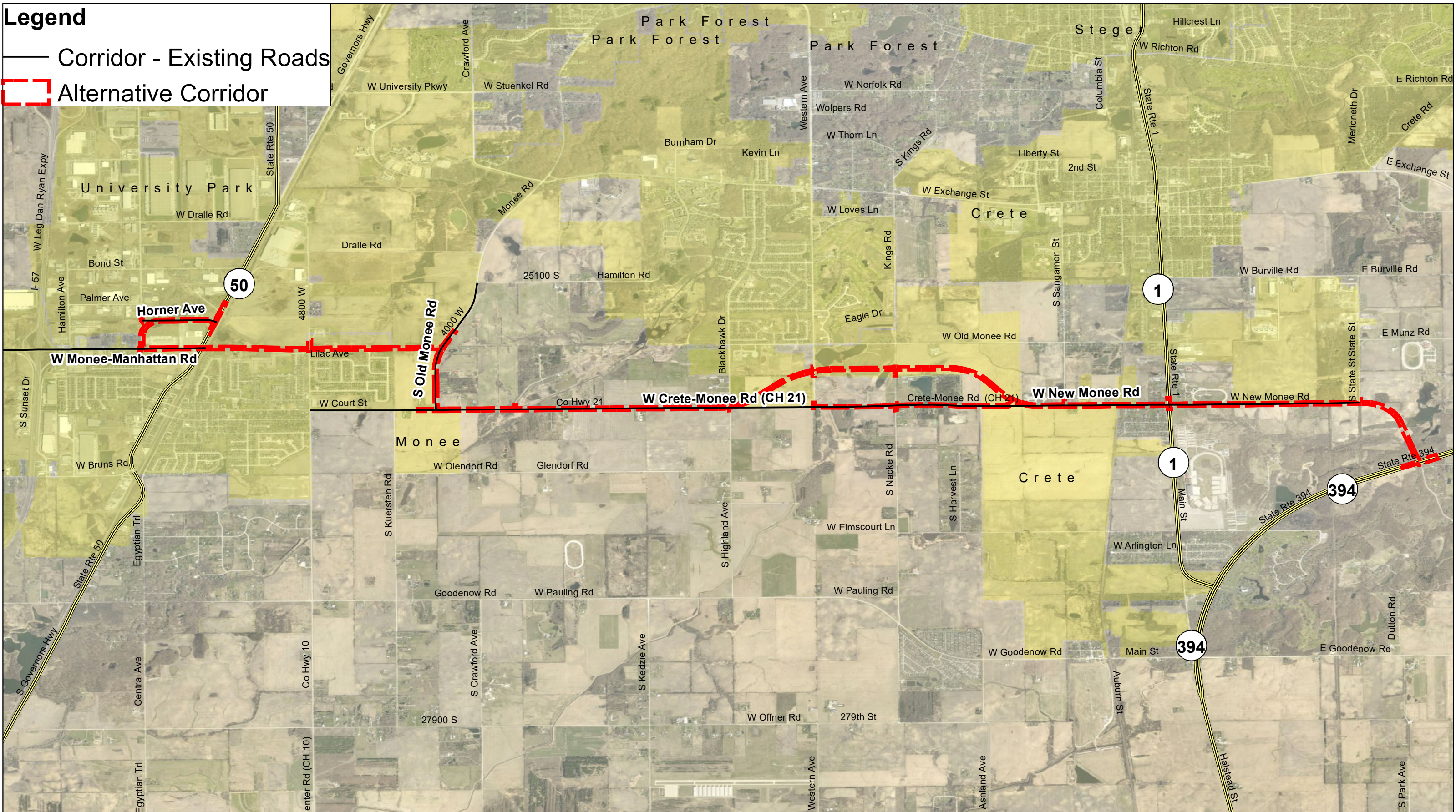


Alternative 4B

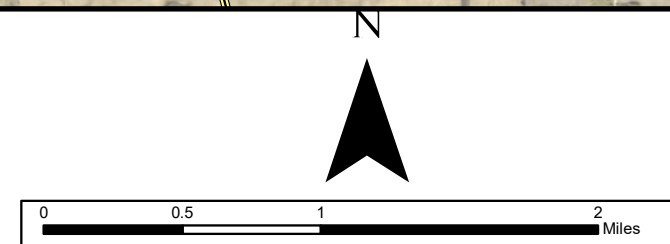
0 0.5 1 2 Miles

Legend

- Corridor - Existing Roads
- ▬ Alternative Corridor

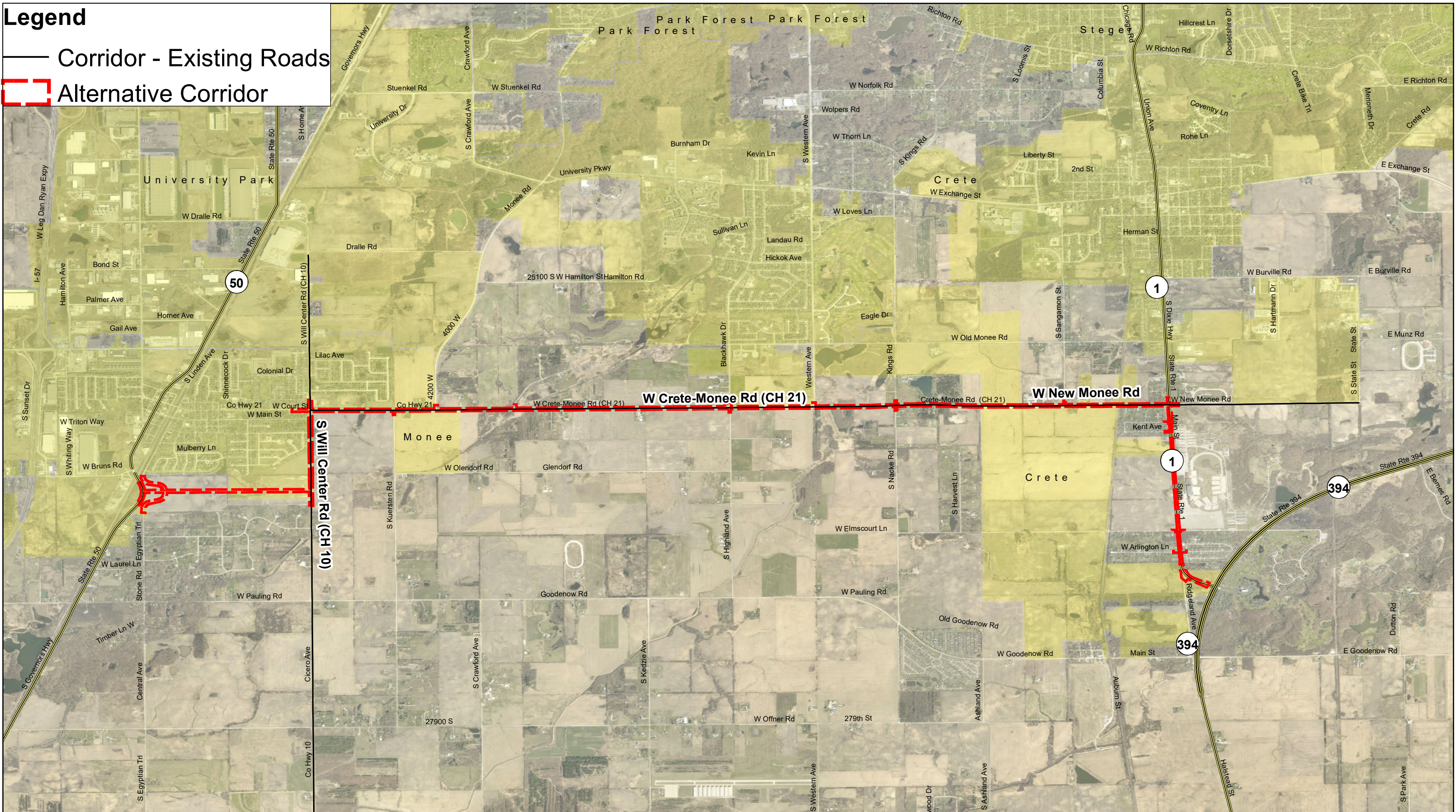


Alternative 4C

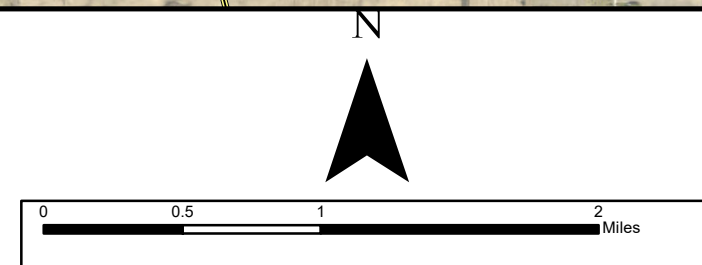


Legend

- Corridor - Existing Roads
- - - Alternative Corridor

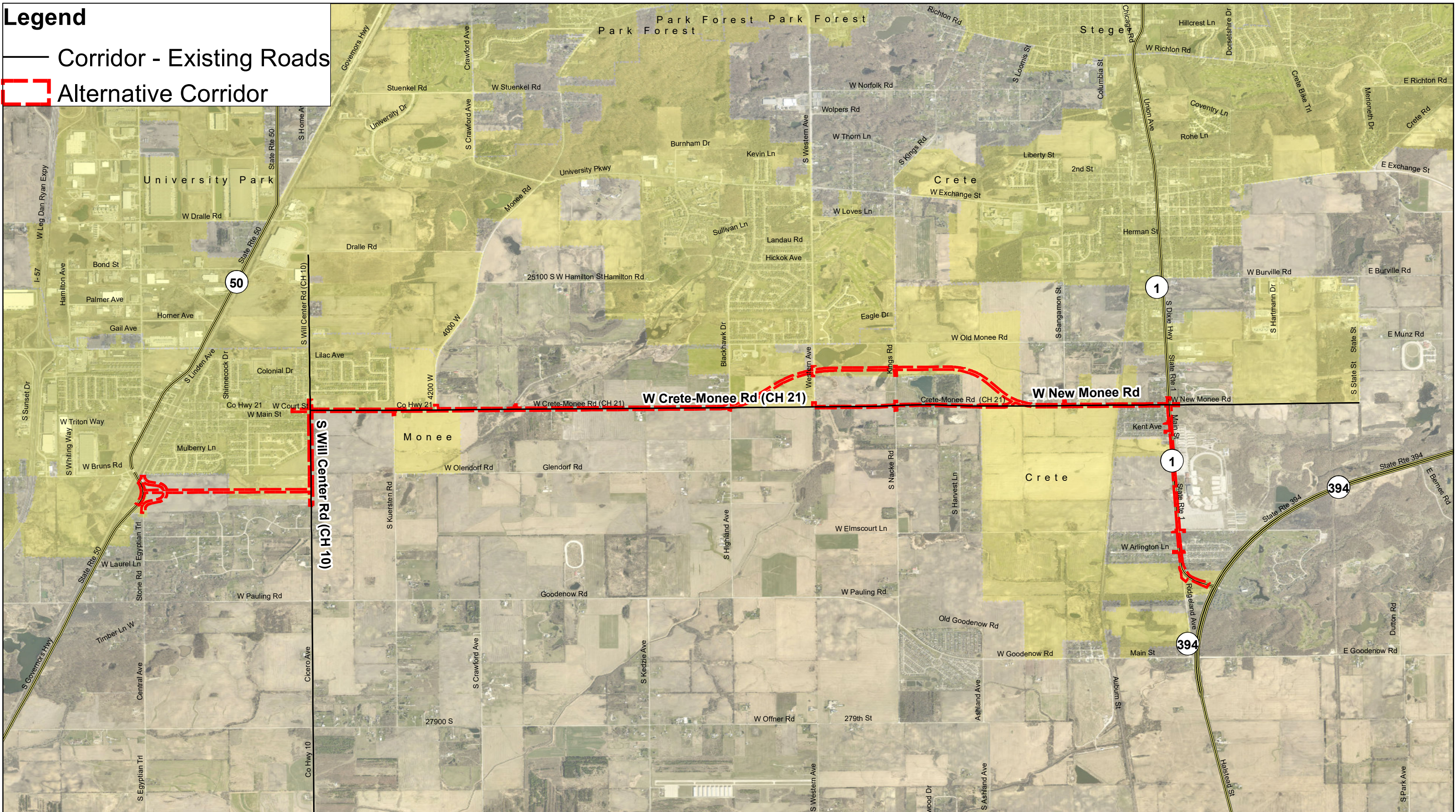


Alternative 5

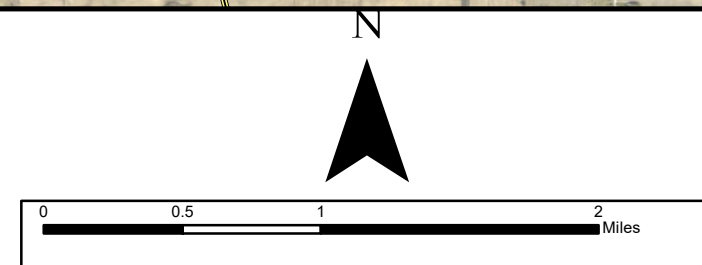


Legend

- Corridor - Existing Roads
- ▬ Alternative Corridor

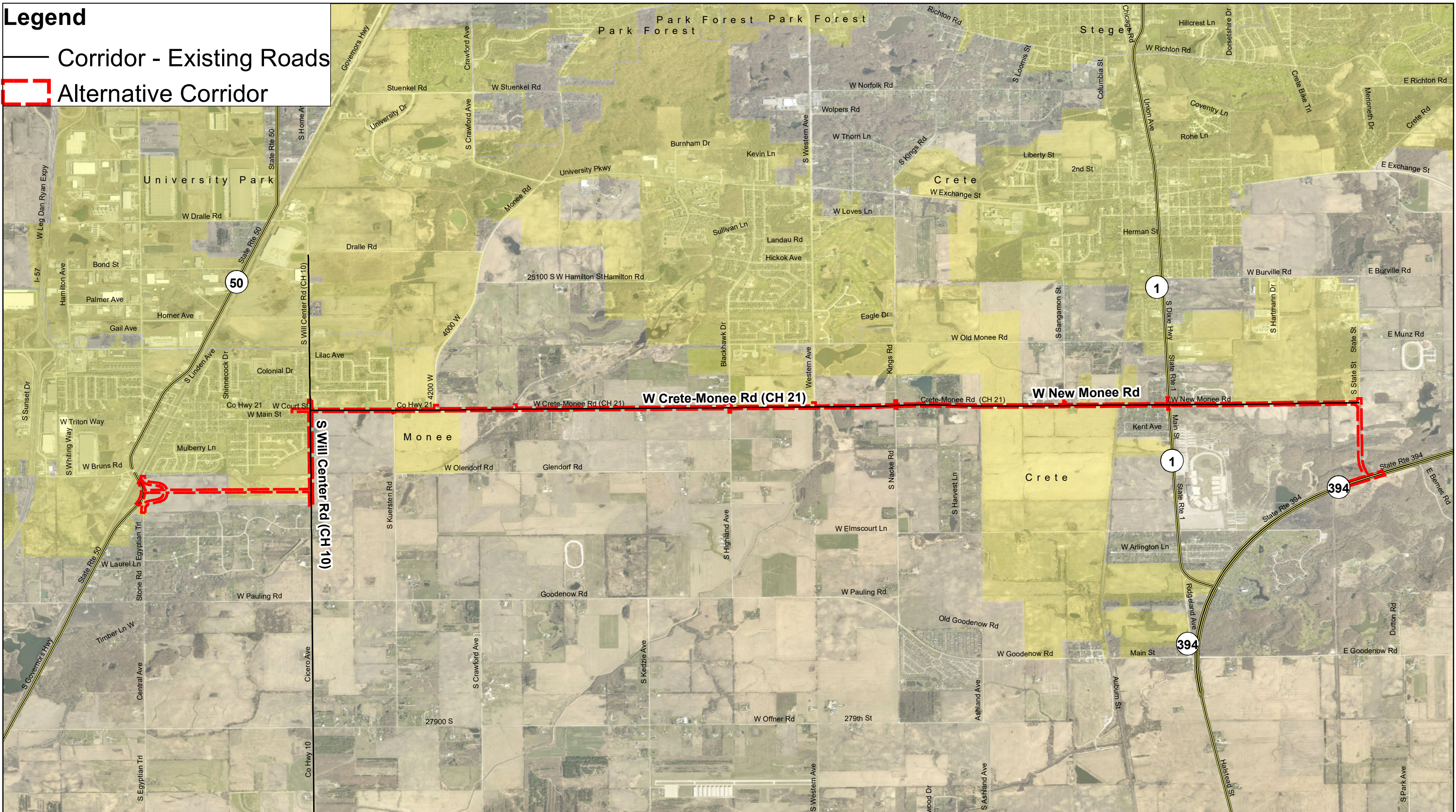


Alternative 5A




Legend

- Corridor - Existing Roads
- ▬ Alternative Corridor

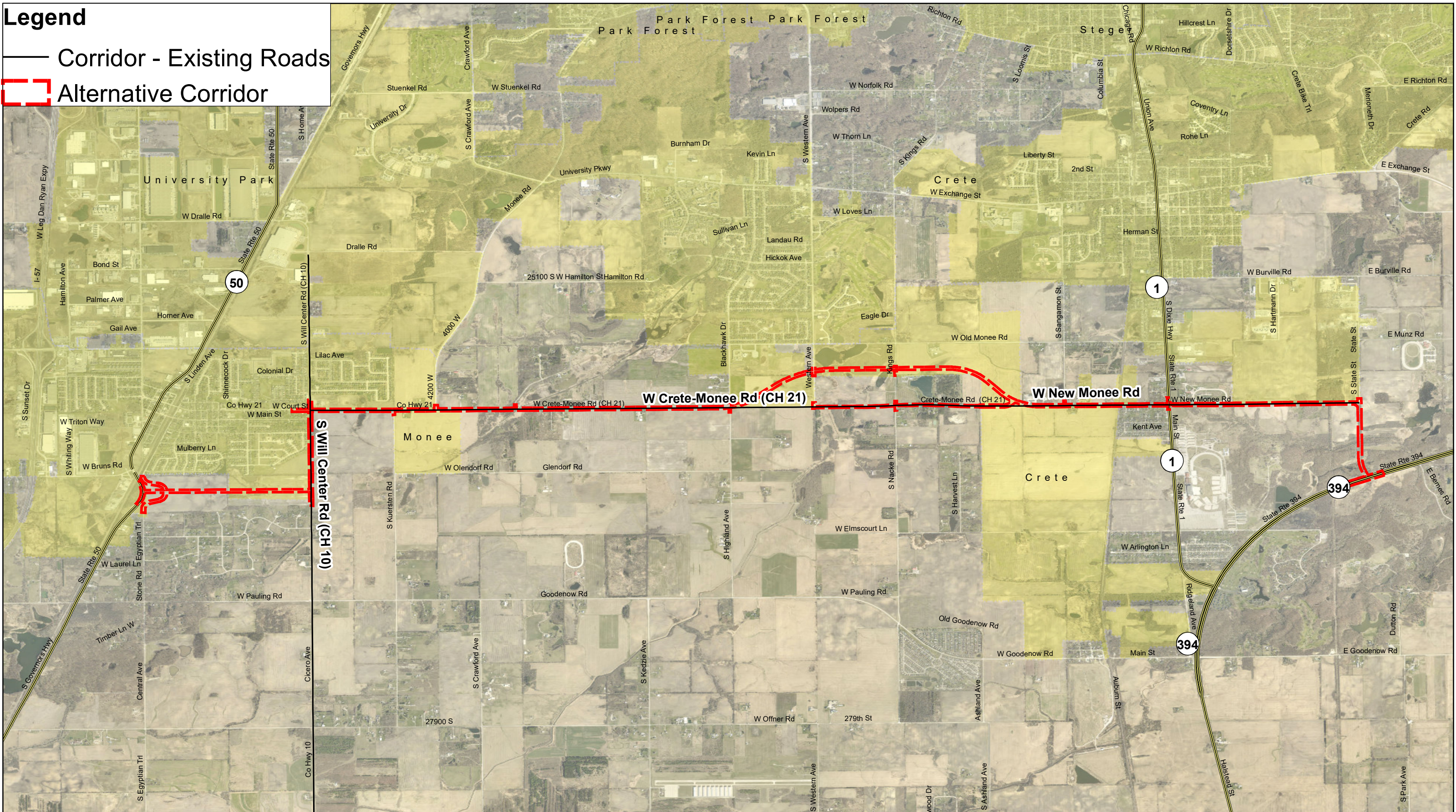


Alternative 6

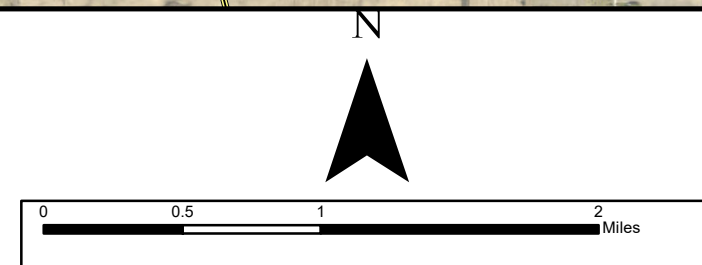


Legend

- Corridor - Existing Roads
- ▬ Alternative Corridor

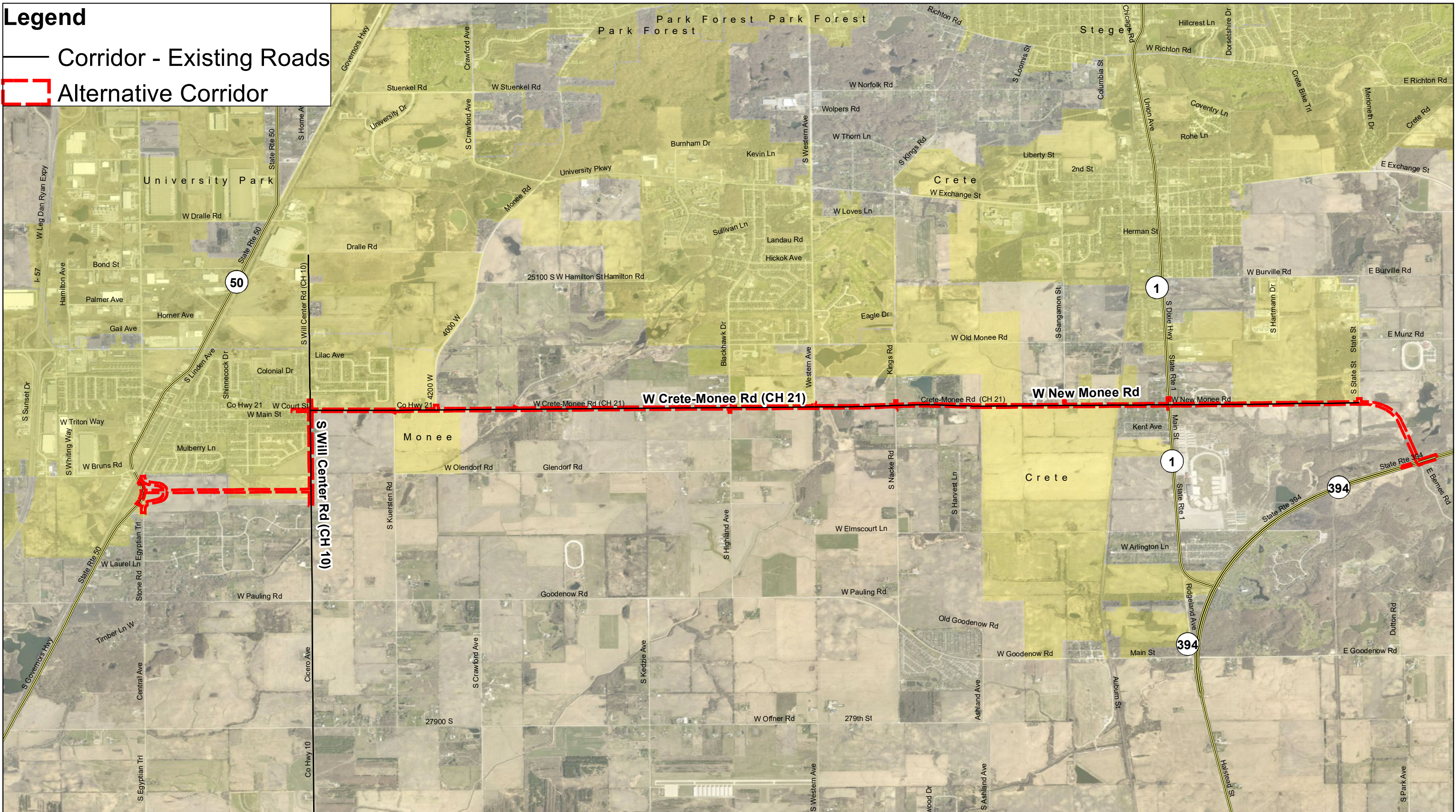


Alternative 6A




Legend

- Corridor - Existing Roads
- ▬ Alternative Corridor

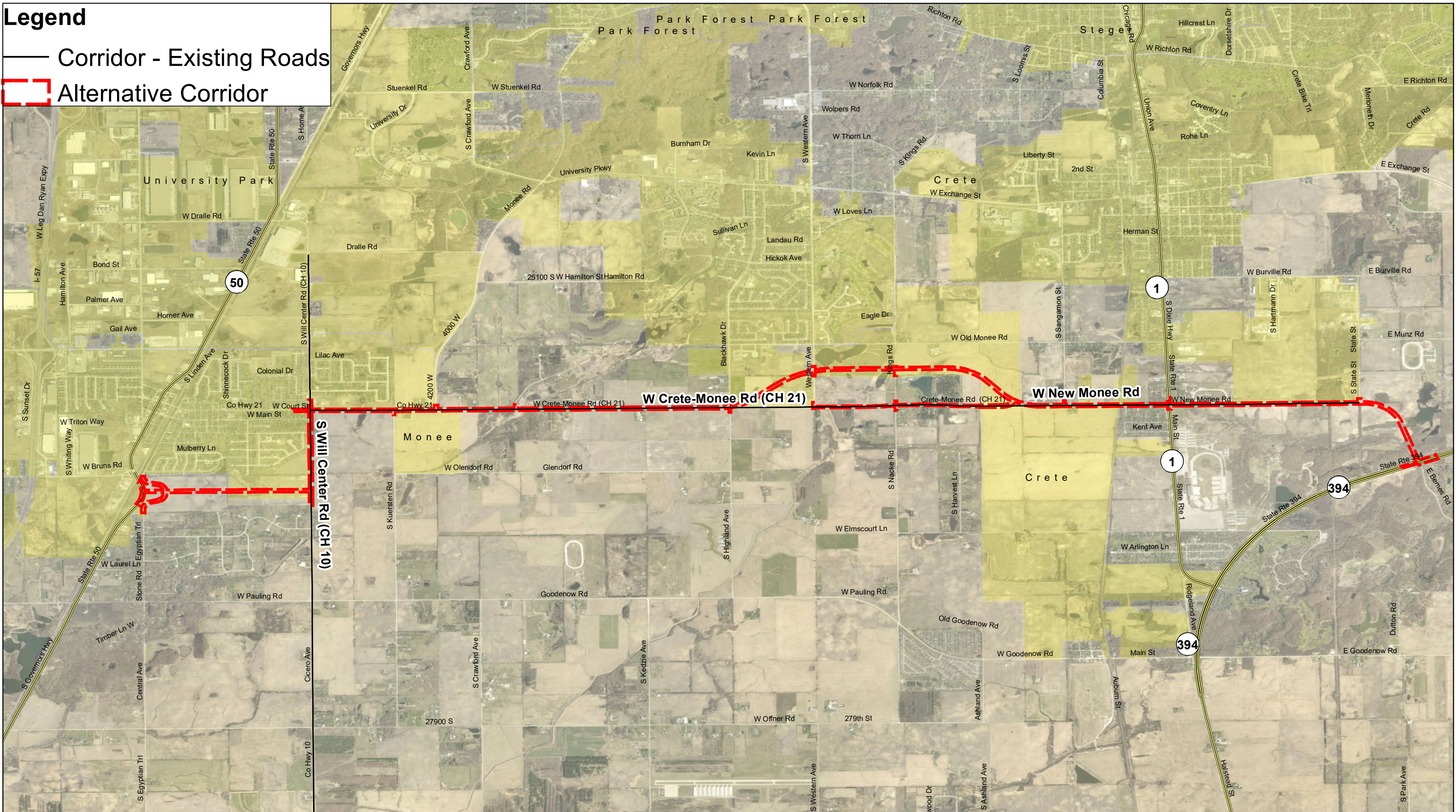


Alternative 6B




Legend

- Corridor - Existing Roads
- Alternative Corridor

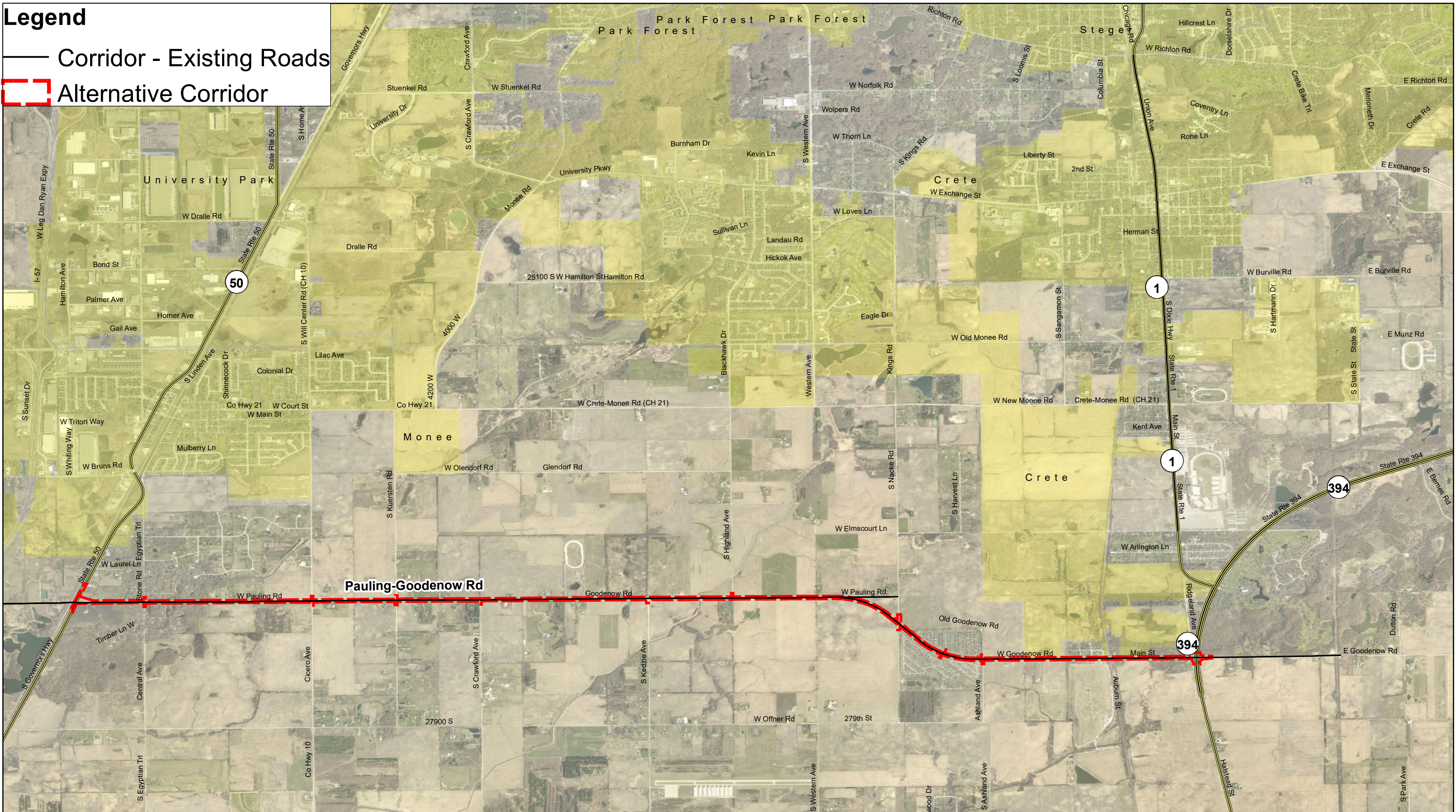


Alternative 6C




Legend

- Corridor - Existing Roads
- ▬ Alternative Corridor

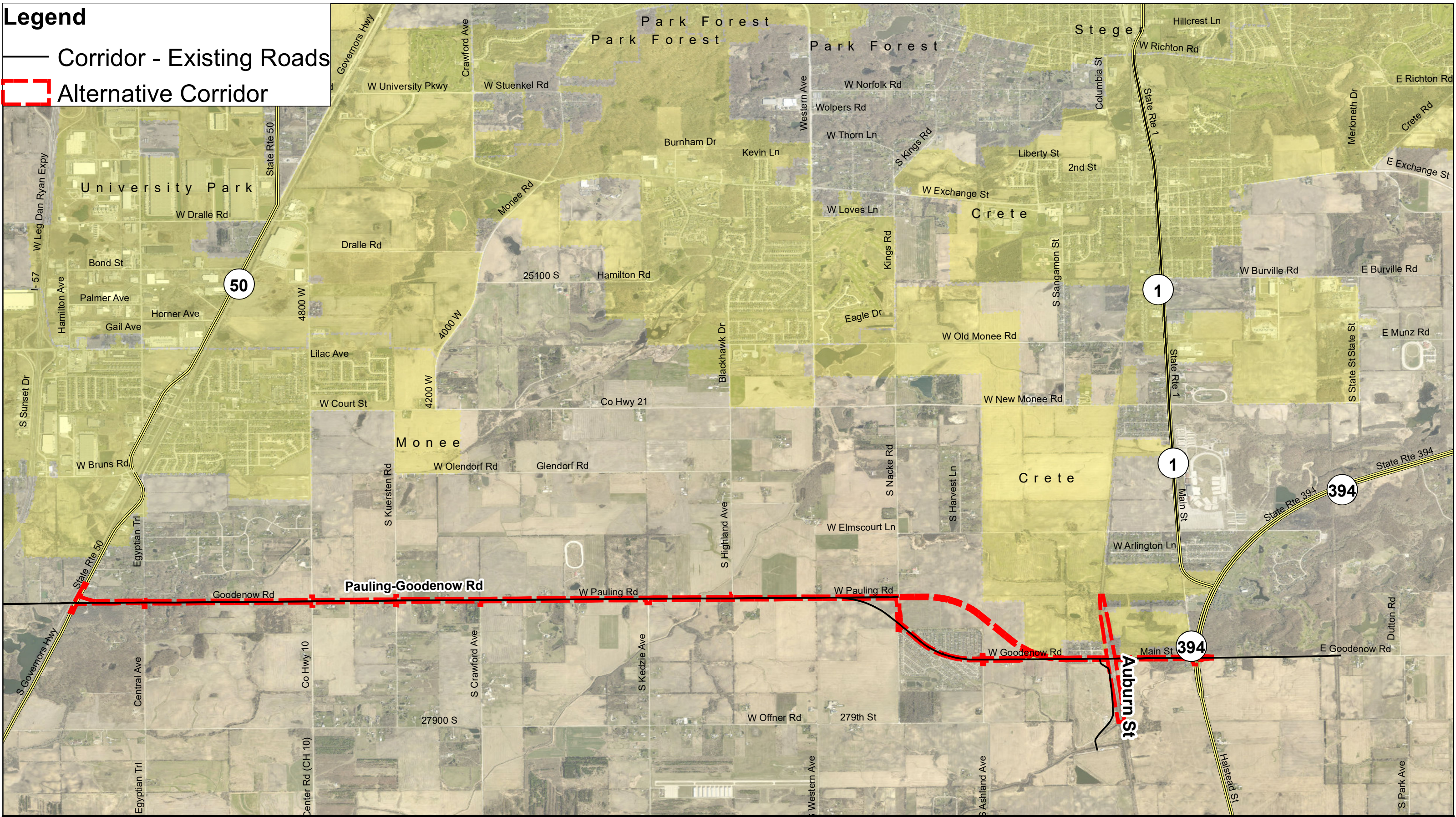


Alternative 7

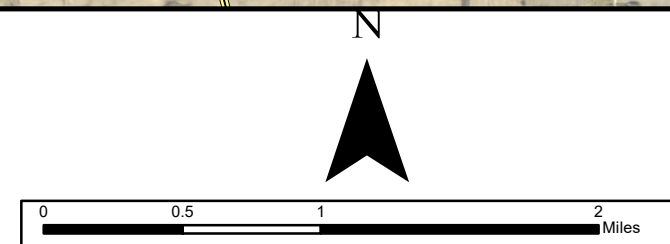


Legend

- Corridor - Existing Roads
- - - Alternative Corridor

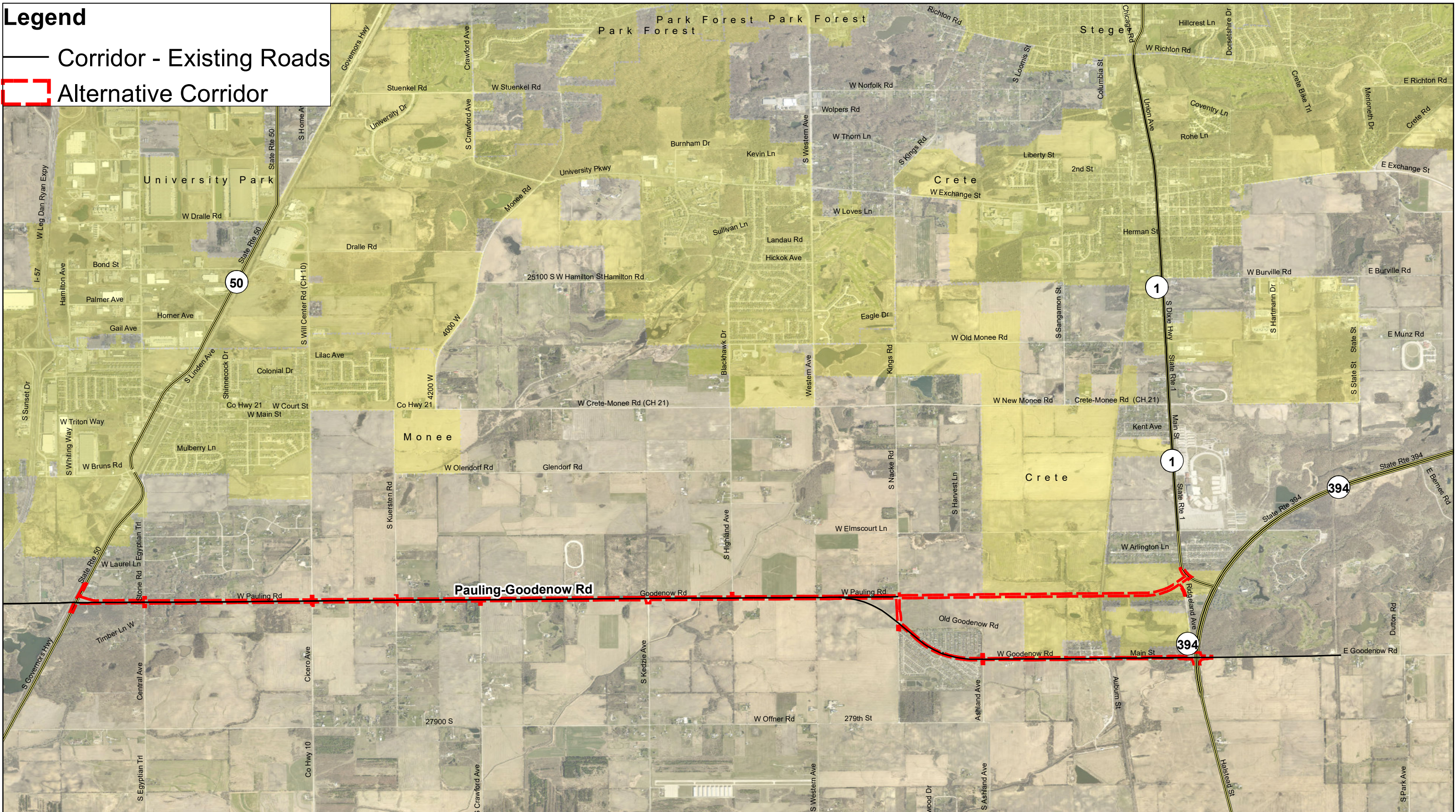


Alternative 7A

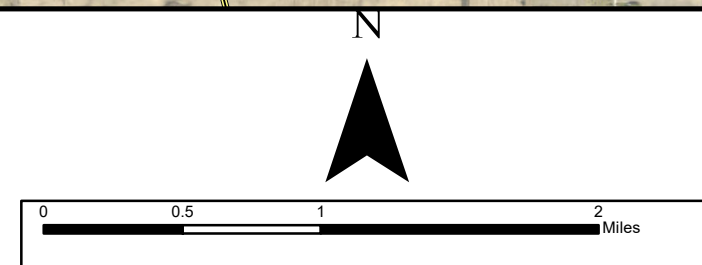


Legend

- Corridor - Existing Roads
- ▬ Alternative Corridor

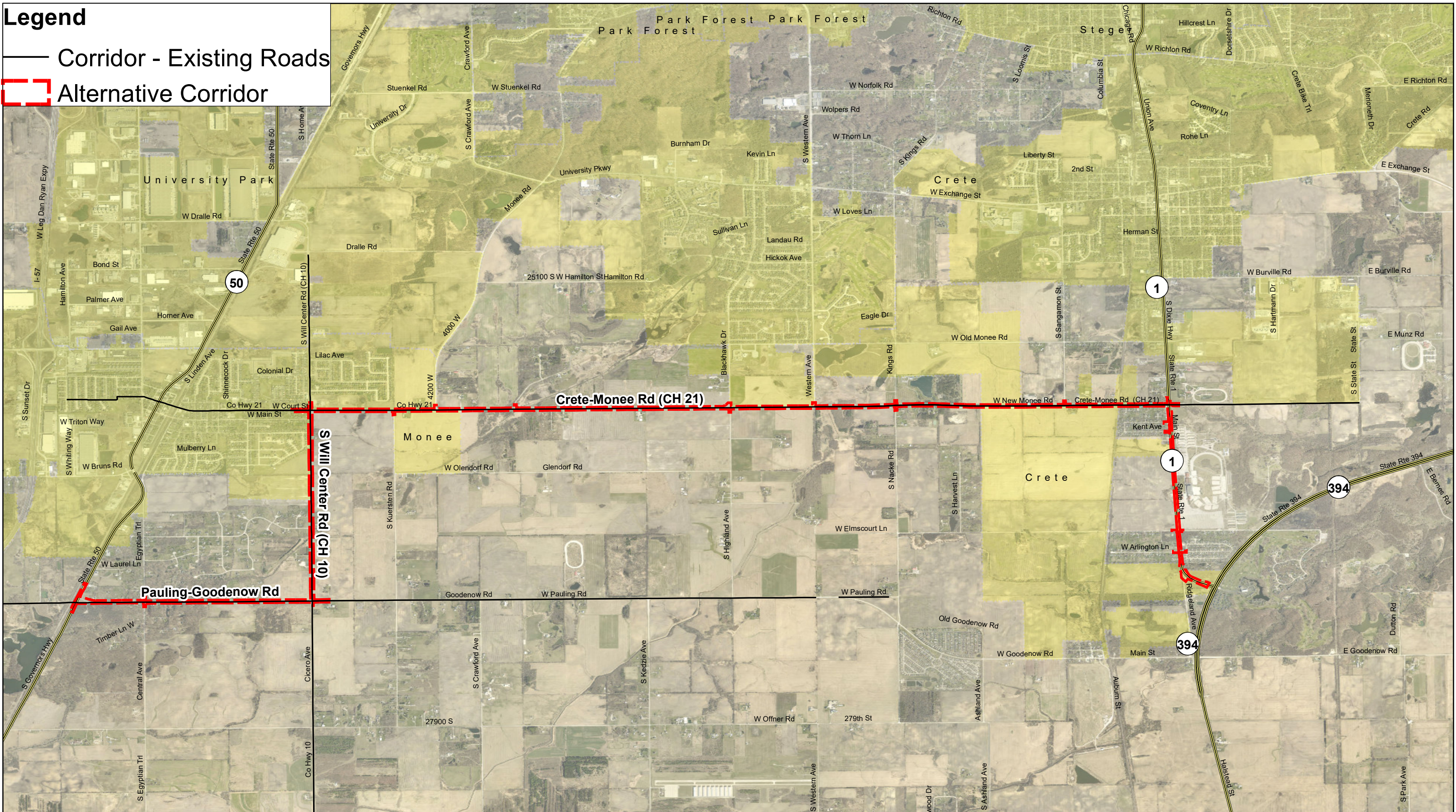


Alternative 7B

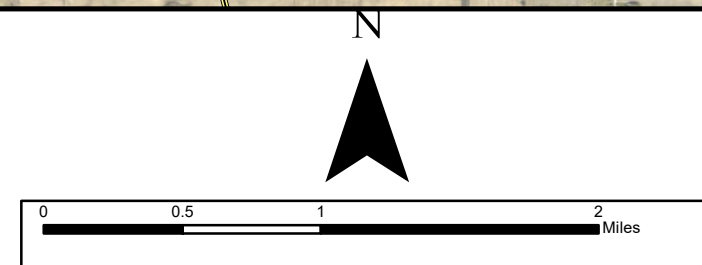


Legend

- Corridor - Existing Roads
- Alternative Corridor

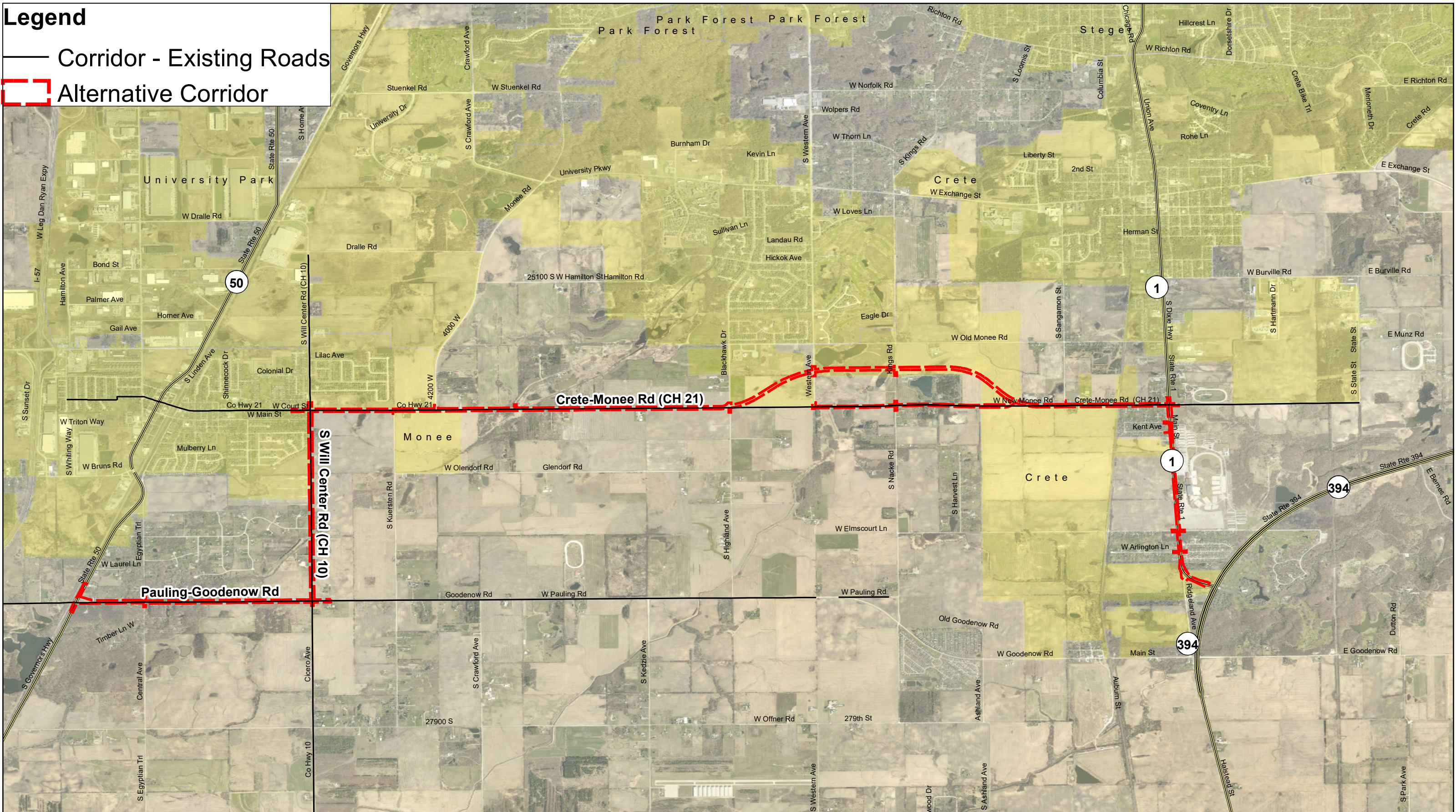


Alternative 8

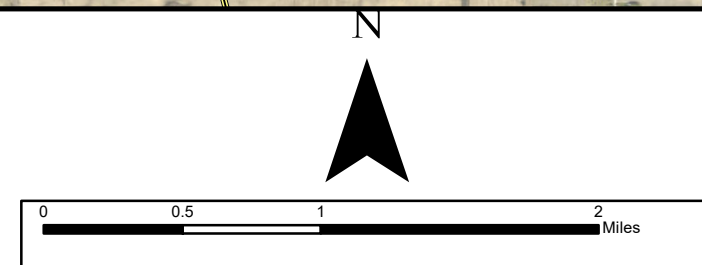


Legend

- Corridor - Existing Roads
- ▬ Alternative Corridor

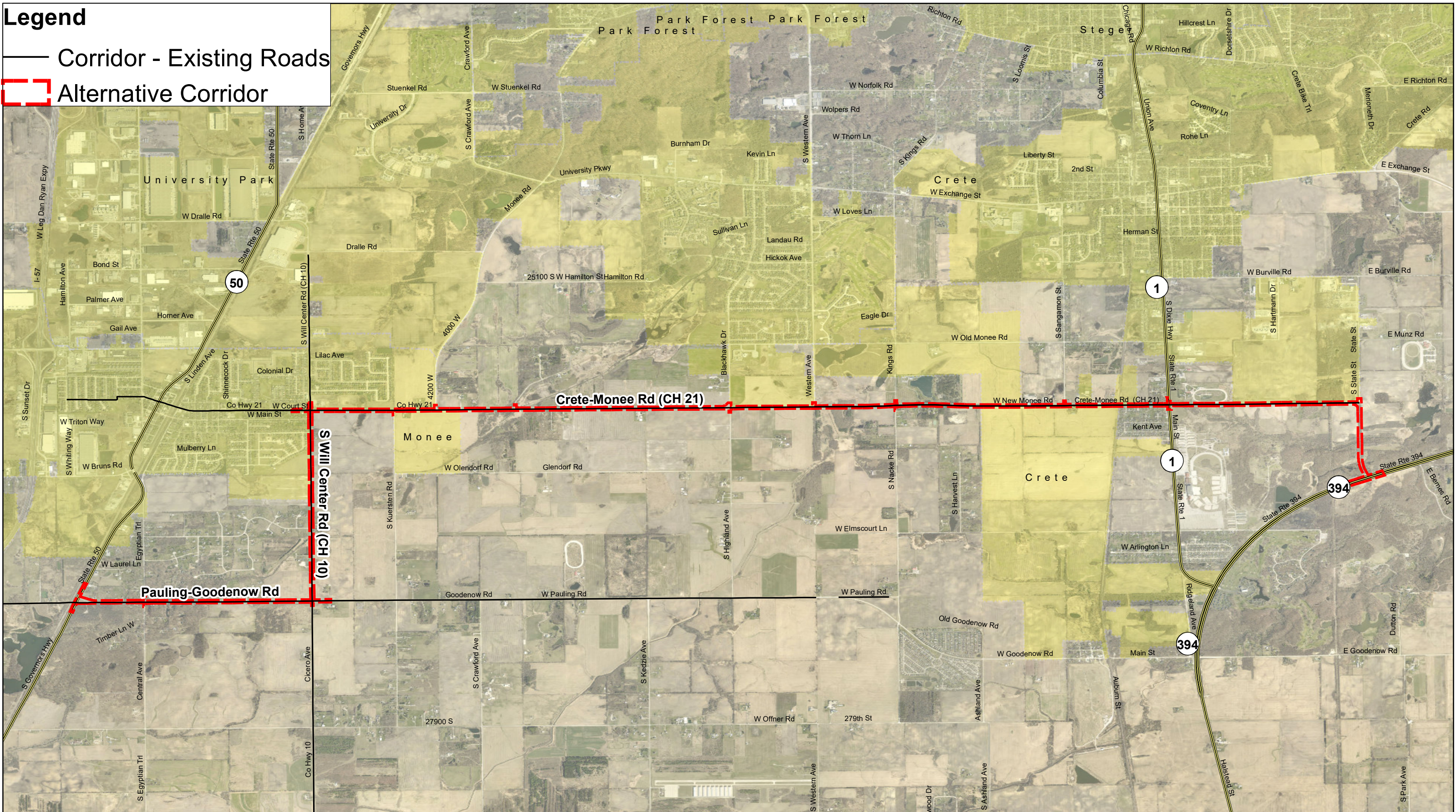


Alternative 8A

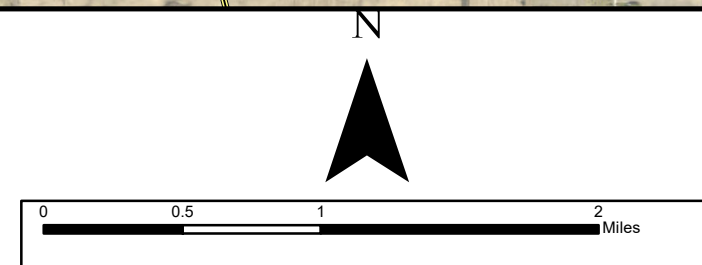


Legend

- Corridor - Existing Roads
- Alternative Corridor

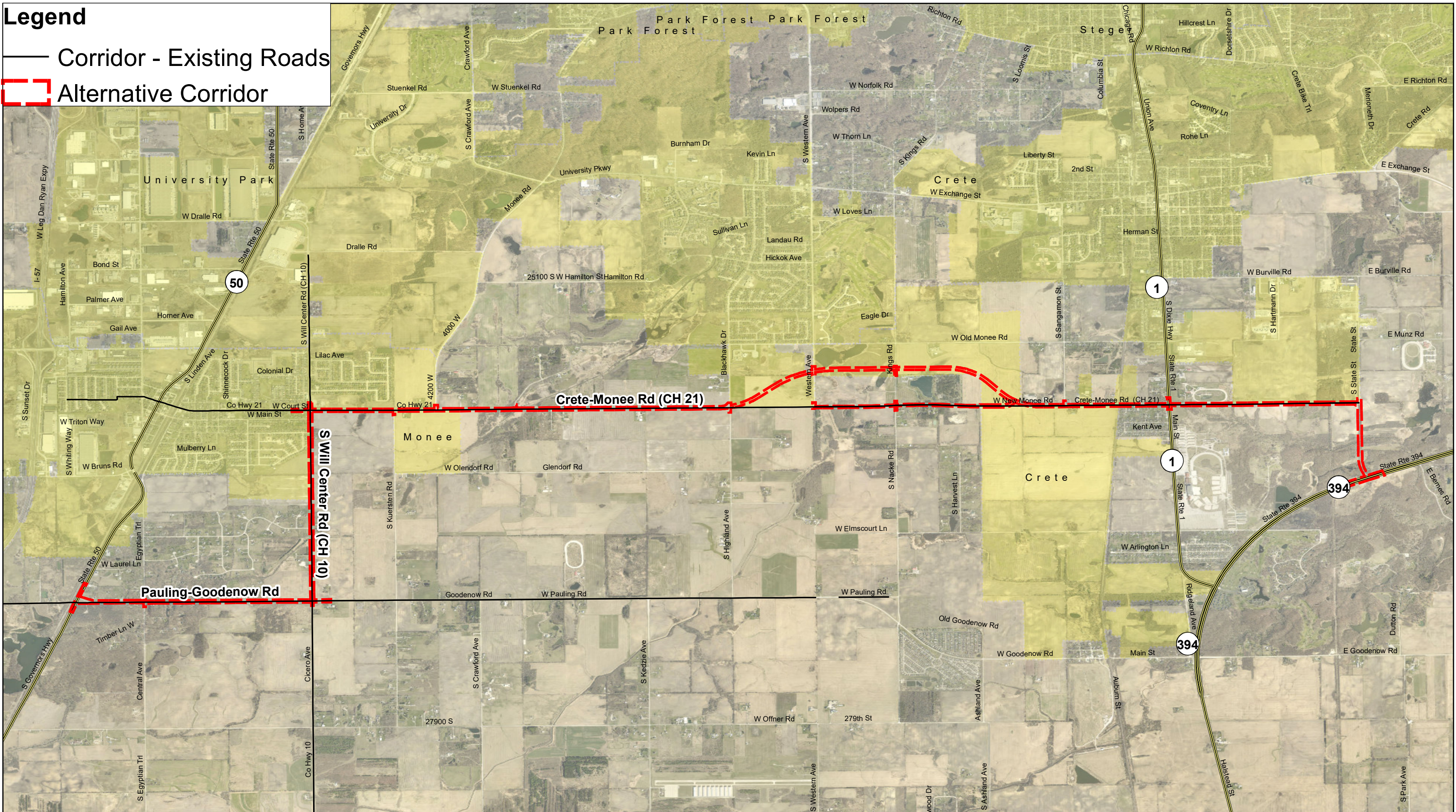


Alternative 9

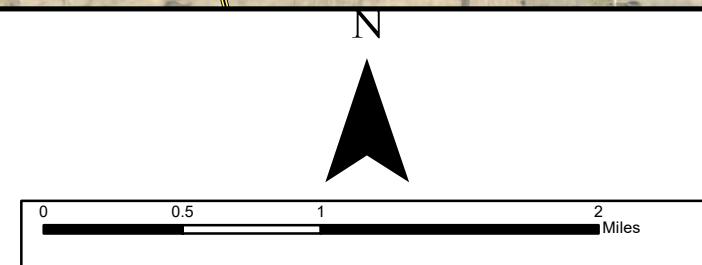


Legend

- Corridor - Existing Roads
- ▬ Alternative Corridor

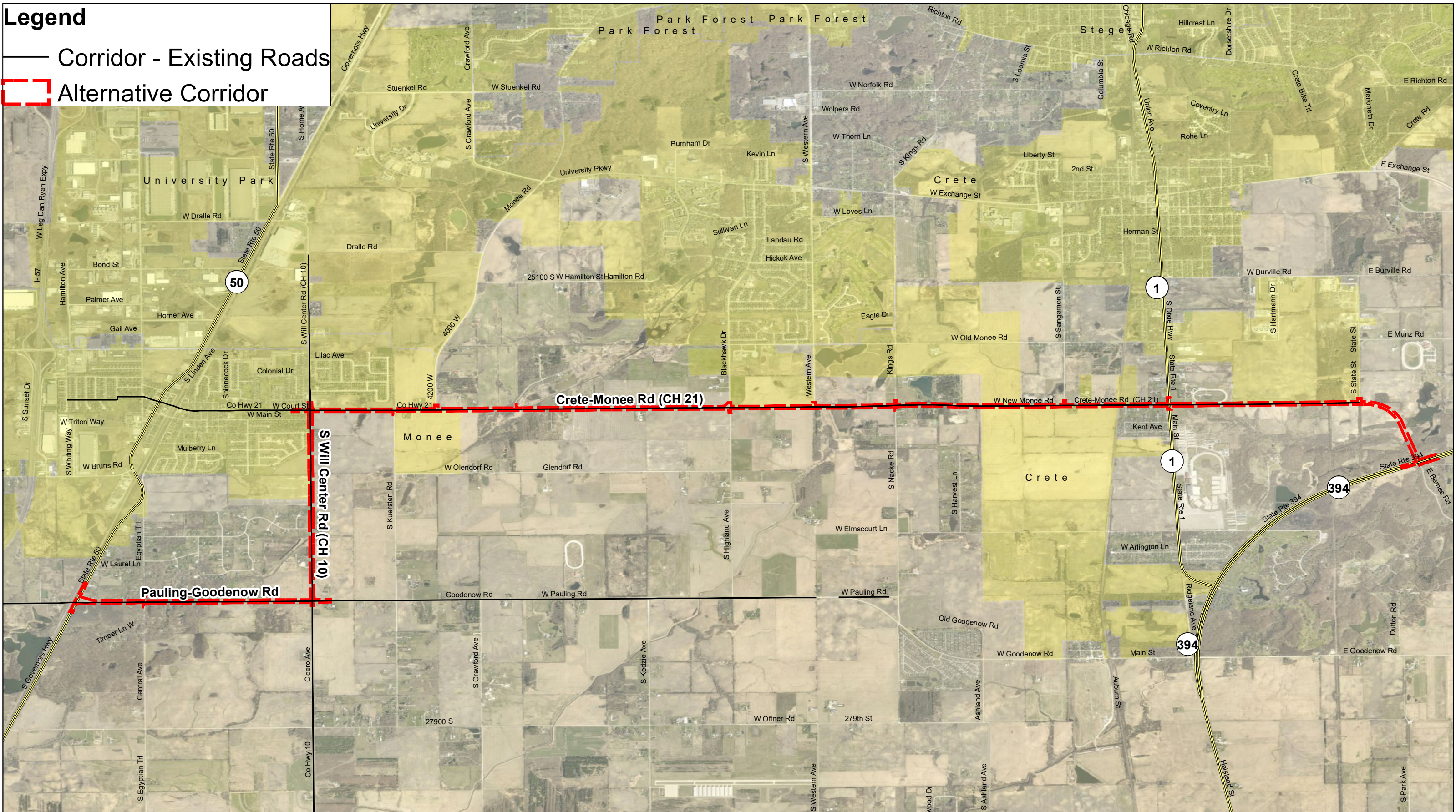


Alternative 9A

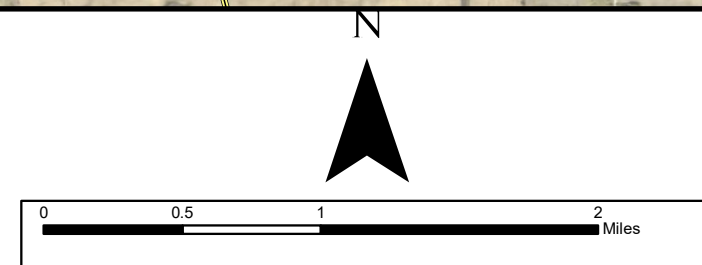


Legend

- Corridor - Existing Roads
- Alternative Corridor

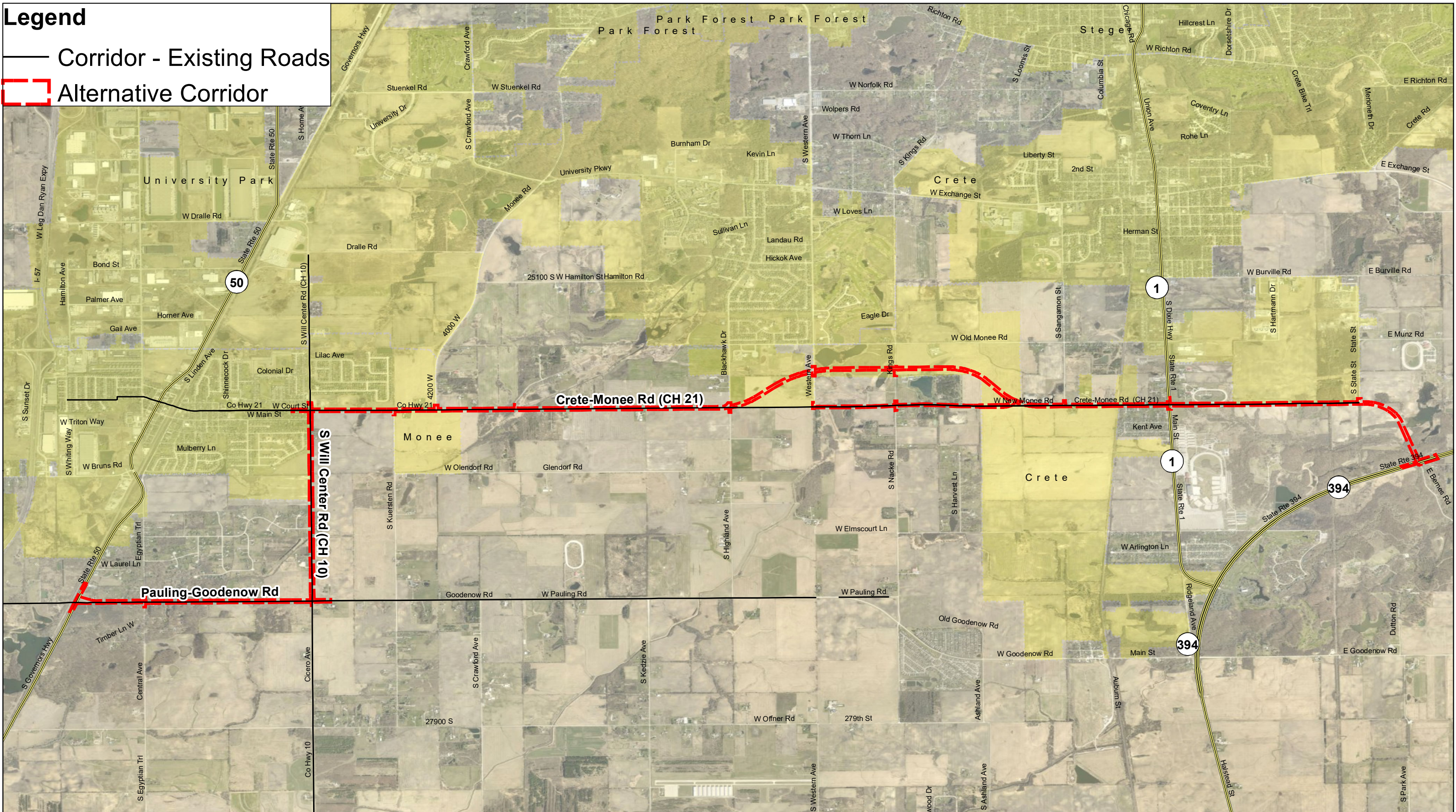


Alternative 9B



Legend

- Corridor - Existing Roads
- Alternative Corridor



Alternative 9C

